

El Paso Bike Plan Atlas

Legend

Existing Bicycle Facilities

- Shared Lane Markings
- Shoulder Bikeway
- Bike Lane
- Buffered Bike Lane
- Shared Use Path

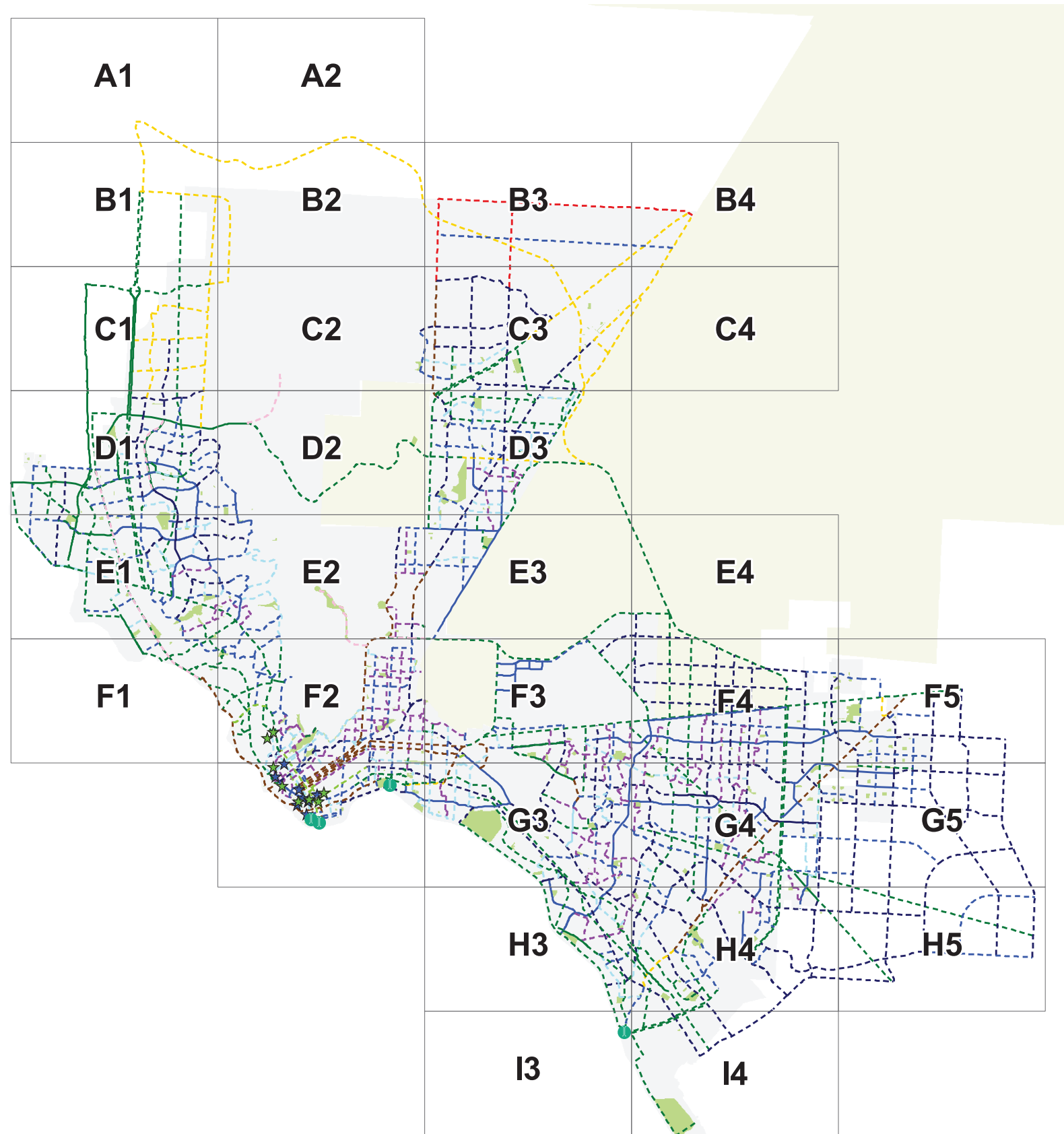
Proposed Bicycle Facilities

- Signed Shared Roadway
- Shared Lane Markings
- Bicycle Boulevard
- Shoulder Bikeway
- Bike Lane
- Buffered Bike Lane
- Protected Bike Lane / Cycle Track
- Two-Way Cycle Track
- Shared Use Path
- Further Study Needed

Other Features*

- SunCycle Bike Share Station (Existing)
- SunCycle Bike Share Station (Planned)
- School
- El Paso Community College Campus
- Public Housing
- International Bridge/Port of Entry
- Waterways
- Parks
- City of El Paso
- Fort Bliss

* Not all features displayed on Atlas Index to the right.



A1

Bicycle Facilities

Existing

- Shared Lane Markings
- Shoulder Bikeway
- Bike Lane
- Buffered Bike Lane
- Shared Use Path

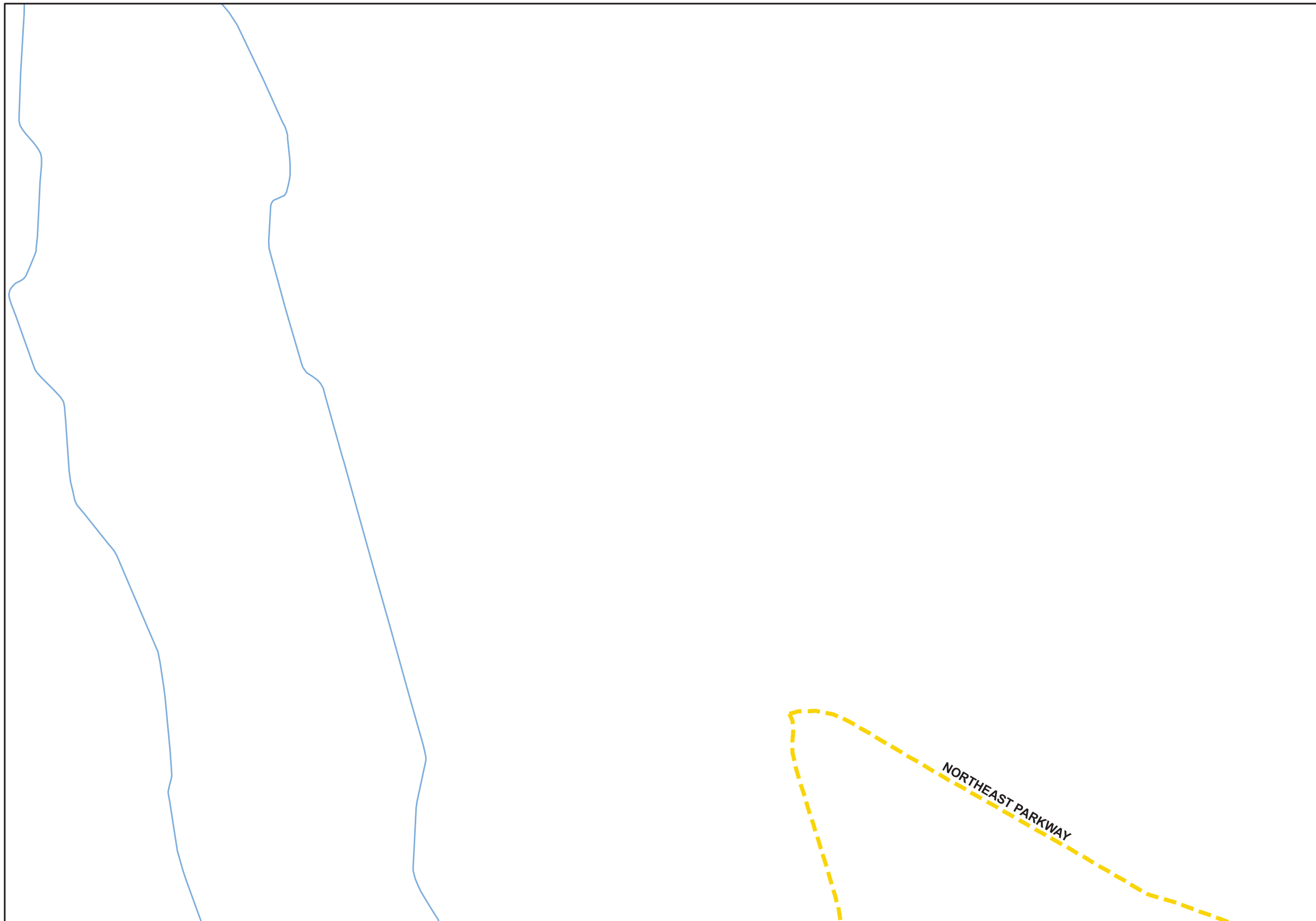
Proposed

- Signed Shared Roadway
- Shared Lane Markings
- Bicycle Boulevard
- Shoulder Bikeway
- Bike Lane
- Buffered Bike Lane
- Protected Bike Lane / Cycle Track
- Two-Way Cycle Track
- Shared Use Path
- Further Study Needed

SunCycle Bike Share Station

- Existing
- Planned

A1	A2			
B1	B2	B3	B4	
C1	C2	C3	C4	
D1	D2	D3		
E1	E2	E3	E4	
F1	F2	F3	F4	F5
	G2	G3	G4	G5
		H3	H4	H5
		I3	I4	



A2

Bicycle Facilities

Existing

- Shared Lane Markings
- Shoulder Bikeway
- Bike Lane
- Buffered Bike Lane
- Shared Use Path

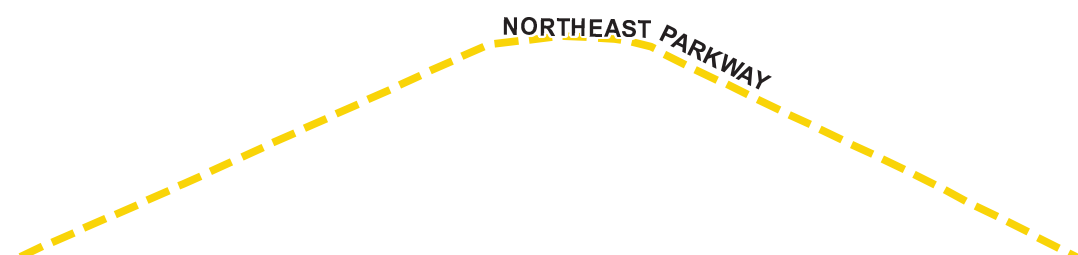
Proposed

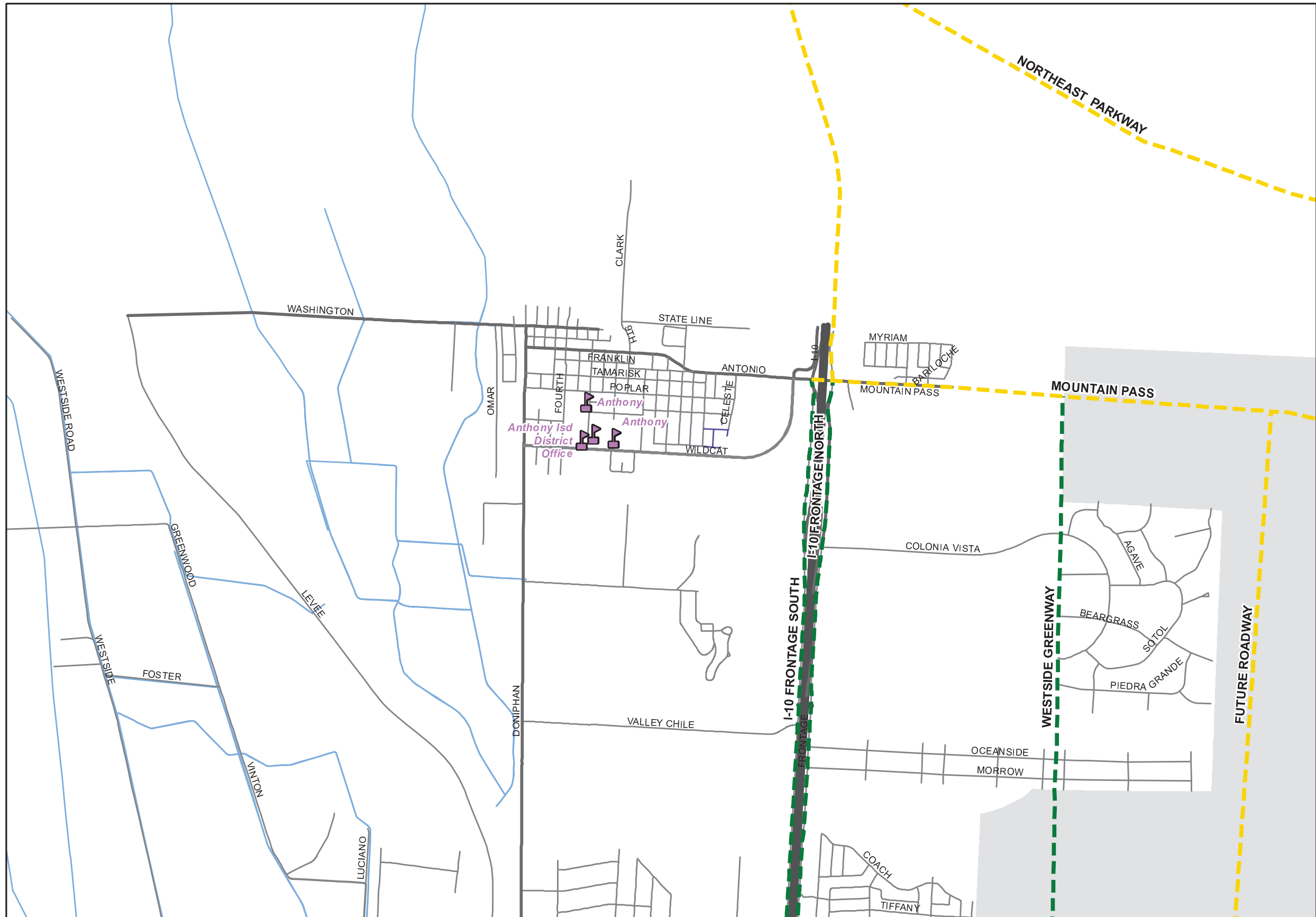
- Signed Shared Roadway
- Shared Lane Markings
- Bicycle Boulevard
- Shoulder Bikeway
- Bike Lane
- Buffered Bike Lane
- Protected Bike Lane / Cycle Track
- Two-Way Cycle Track
- Shared Use Path
- Further Study Needed

SunCycle Bike Share Station

- Existing
- Planned

A1	A2			
B1	B2	B3	B4	
C1	C2	C3	C4	
D1	D2	D3		
E1	E2	E3	E4	
F1	F2	F3	F4	F5
	G2	G3	G4	G5
		H3	H4	H5
		I3	I4	





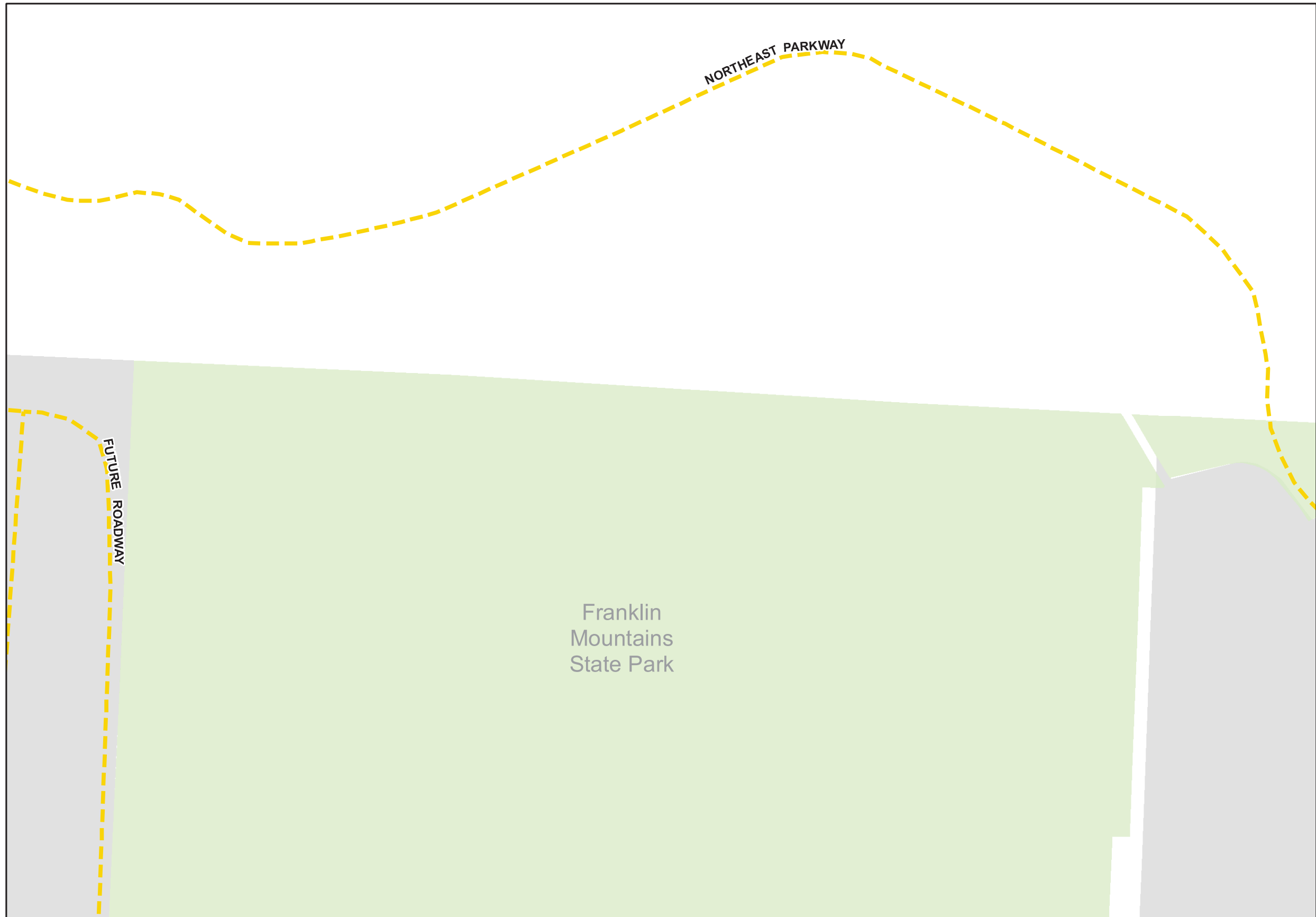
B1

Bicycle Facilities

- Existing**
- Shared Lane Markings
 - Shoulder Bikeway
 - Bike Lane
 - Buffered Bike Lane
 - Shared Use Path
- Proposed**
- Signed Shared Roadway
 - Shared Lane Markings
 - Bicycle Boulevard
 - Shoulder Bikeway
 - Bike Lane
 - Buffered Bike Lane
 - Protected Bike Lane / Cycle Track
 - Two-Way Cycle Track
 - Shared Use Path
 - Further Study Needed
- SunCycle Bike Share Station**
- Existing
 - Planned

A1	A2			
B1	B2	B3	B4	
C1	C2	C3	C4	
D1	D2	D3		
E1	E2	E3	E4	
F1	F2	F3	F4	F5
	G2	G3	G4	G5
		H3	H4	H5
		I3	I4	





B2

Bicycle Facilities

- Existing**
- Shared Lane Markings
 - Shoulder Bikeway
 - Bike Lane
 - Buffered Bike Lane
 - Shared Use Path
- Proposed**
- Signed Shared Roadway
 - Shared Lane Markings
 - Bicycle Boulevard
 - Shoulder Bikeway
 - Bike Lane
 - Buffered Bike Lane
 - Protected Bike Lane / Cycle Track
 - Two-Way Cycle Track
 - Shared Use Path
 - Further Study Needed
- SunCycle Bike Share Station**
- Existing
 - Planned






A1	A2			
B1	B2	B3	B4	
C1	C2	C3	C4	
D1	D2	D3		
E1	E2	E3	E4	
F1	F2	F3	F4	F5
	G2	G3	G4	G5
		H3	H4	H5
		I3	I4	













B3

Bicycle Facilities



Existing

-  Shared Lane Markings
-  Shoulder Bikeway
-  Bike Lane
-  Buffered Bike Lane
-  Shared Use Path

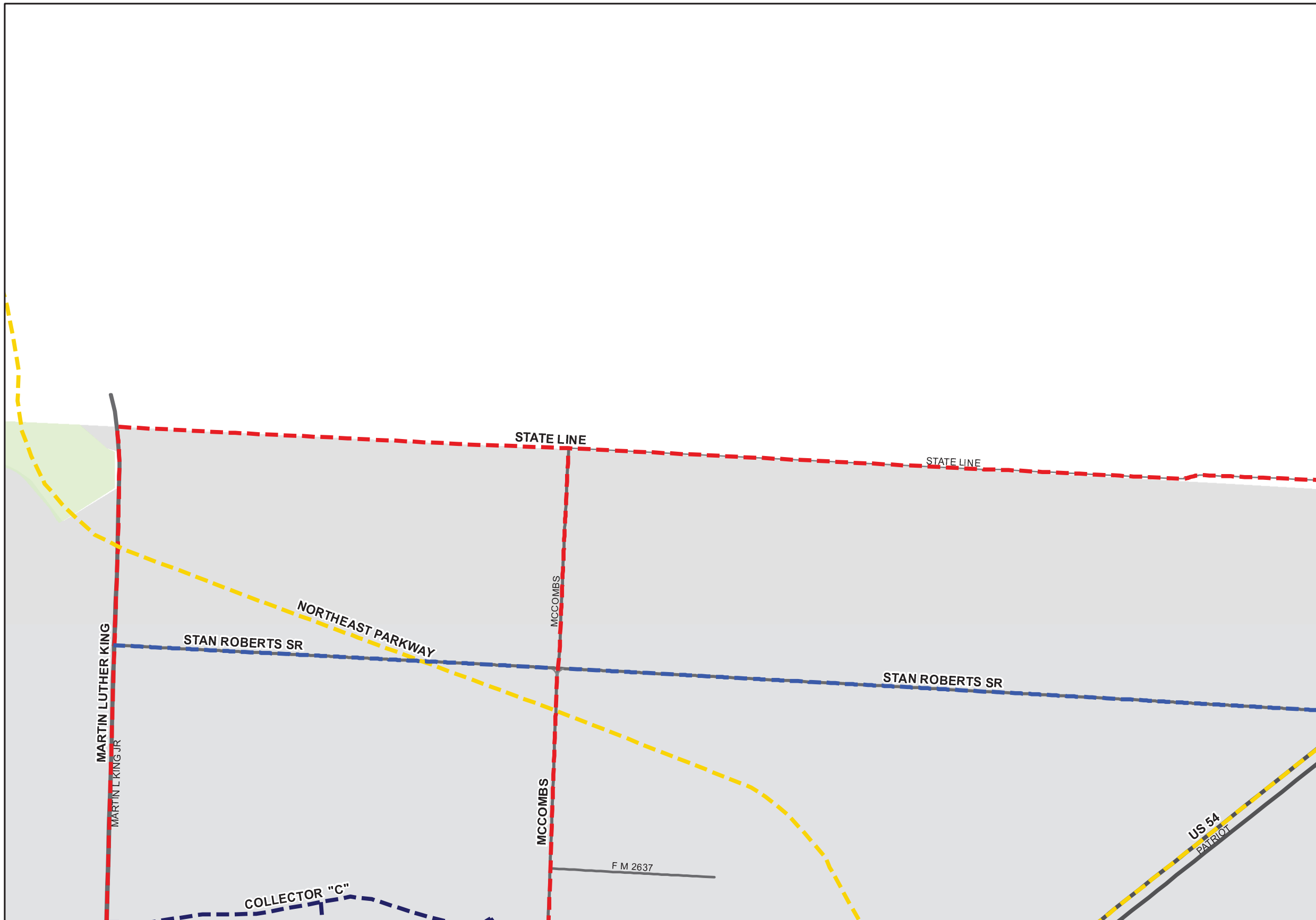
Proposed

-  Signed Shared Roadway
-  Shared Lane Markings
-  Bicycle Boulevard
-  Shoulder Bikeway
-  Bike Lane
-  Buffered Bike Lane
-  Protected Bike Lane / Cycle Track
-  Two-Way Cycle Track
-  Shared Use Path
-  Further Study Needed

SunCycle Bike Share Station


















-  Existing
-  Planned

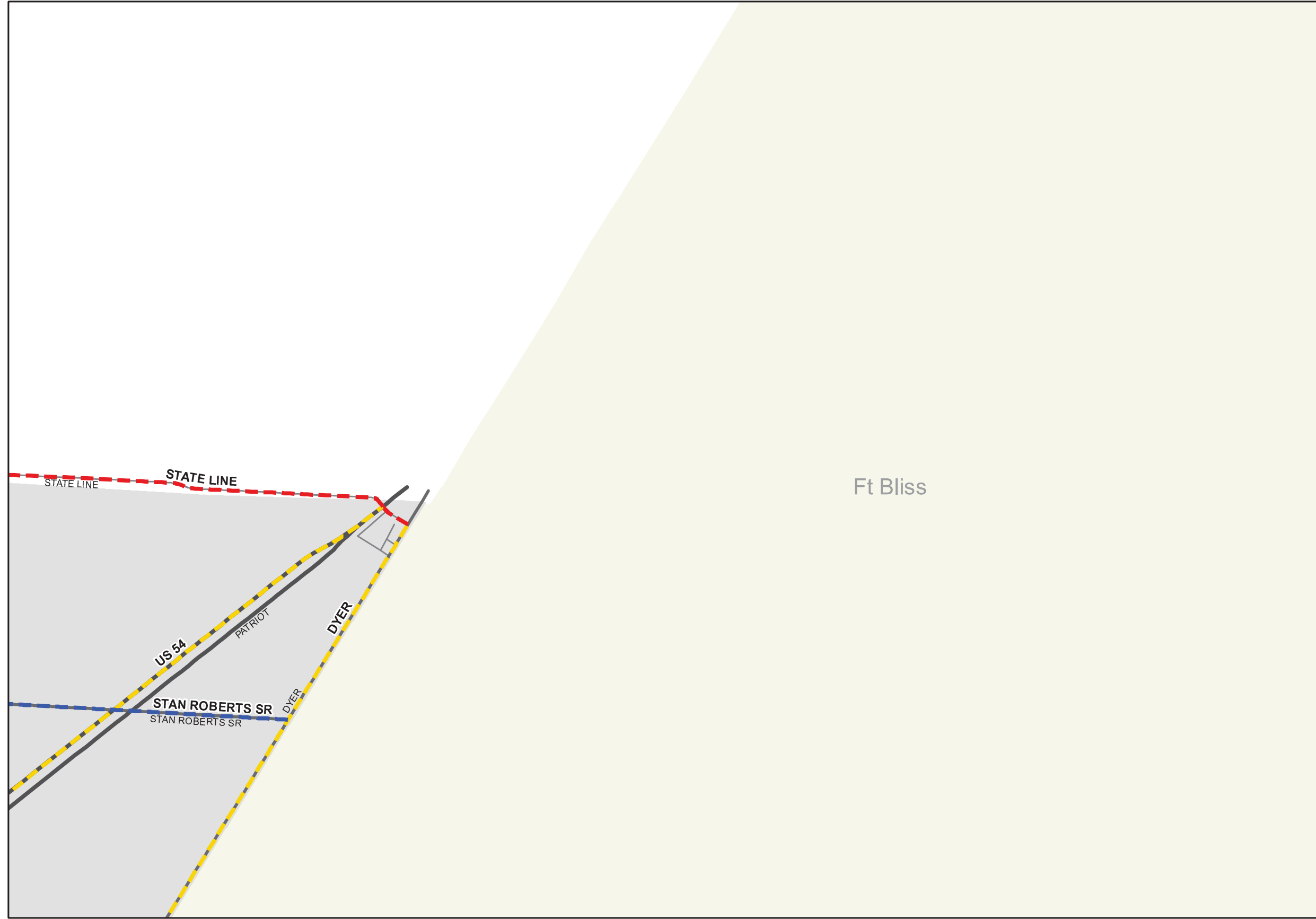
A1	A2			
B1	B2	B3	B4	
C1	C2	C3	C4	
D1	D2	D3		
E1	E2	E3	E4	
F1	F2	F3	F4	F5
	G2	G3	G4	G5
		H3	H4	H5
		I3	I4	



B4

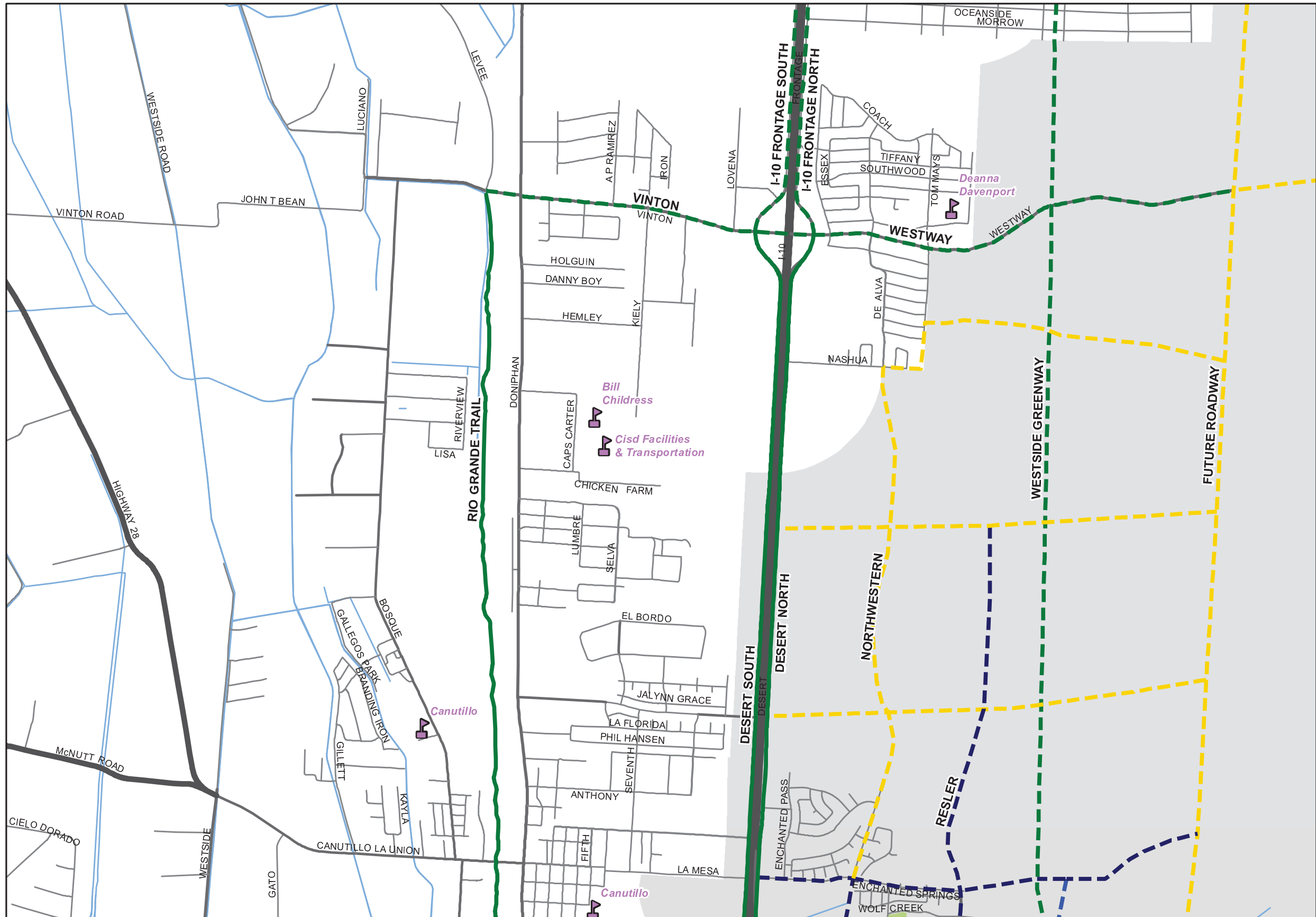
Bicycle Facilities

- Existing**
-  Shared Lane Markings
 -  Shoulder Bikeway
 -  Bike Lane
 -  Buffered Bike Lane
 -  Shared Use Path
- Proposed**
-  Signed Shared Roadway
 -  Shared Lane Markings
 -  Bicycle Boulevard
 -  Shoulder Bikeway
 -  Bike Lane
 -  Buffered Bike Lane
 -  Protected Bike Lane / Cycle Track
 -  Two-Way Cycle Track
 -  Shared Use Path
 -  Further Study Needed
- SunCycle Bike Share Station**
-  Existing
 -  Planned



A1	A2			
B1	B2	B3	B4	
C1	C2	C3	C4	
D1	D2	D3		
E1	E2	E3	E4	
F1	F2	F3	F4	F5
	G2	G3	G4	G5
		H3	H4	H5
		I3	I4	





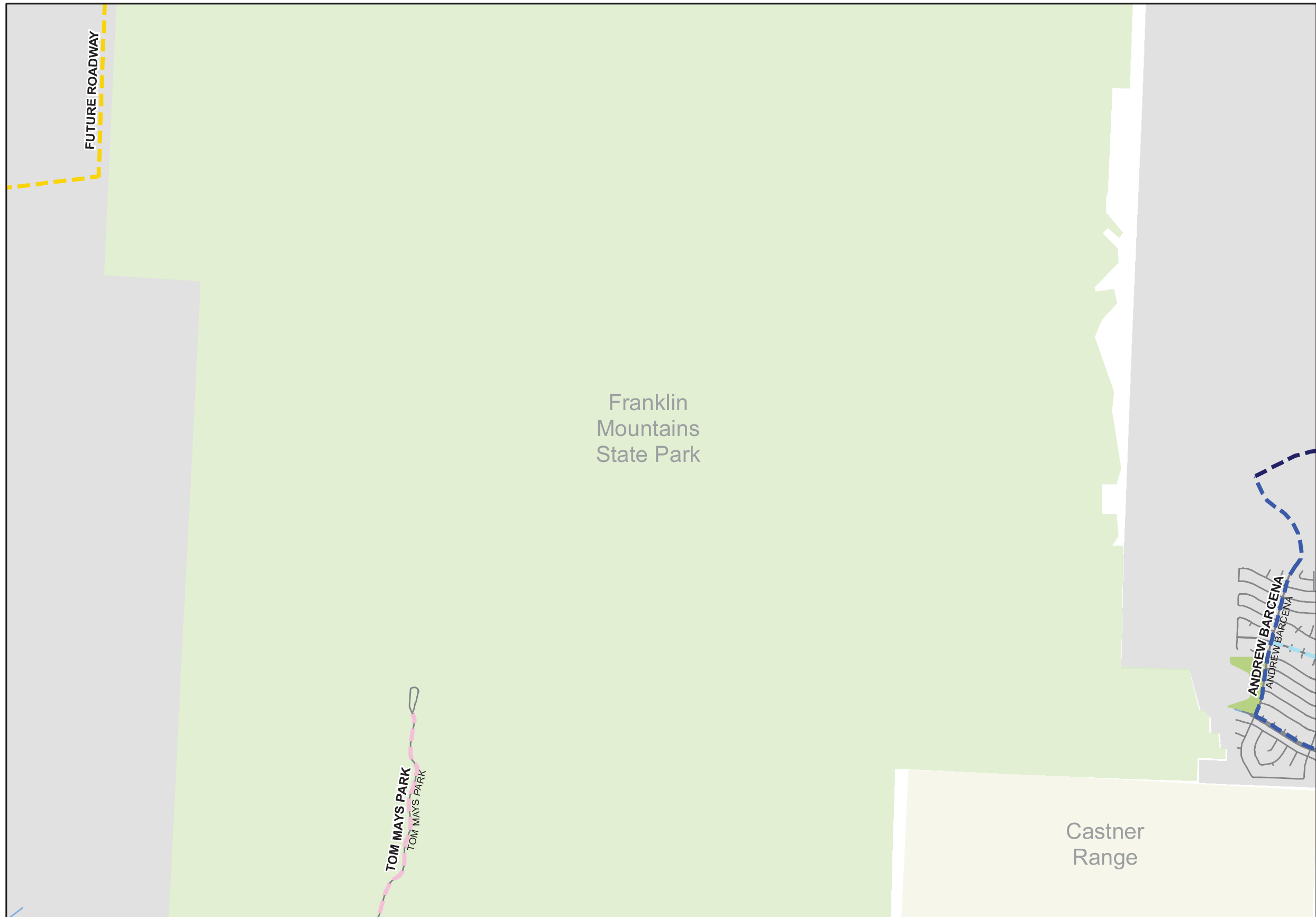
C1

Bicycle Facilities

- Existing**
- Shared Lane Markings
 - Shoulder Bikeway
 - Bike Lane
 - Buffered Bike Lane
 - Shared Use Path
- Proposed**
- Signed Shared Roadway
 - Shared Lane Markings
 - Bicycle Boulevard
 - Shoulder Bikeway
 - Bike Lane
 - Buffered Bike Lane
 - Protected Bike Lane / Cycle Track
 - Two-Way Cycle Track
 - Shared Use Path
 - Further Study Needed
- SunCycle Bike Share Station**
- Existing
 - Planned

A1	A2			
B1	B2	B3	B4	
C1	C2	C3	C4	
D1	D2	D3		
E1	E2	E3	E4	
F1	F2	F3	F4	F5
	G2	G3	G4	G5
		H3	H4	H5
		I3	I4	





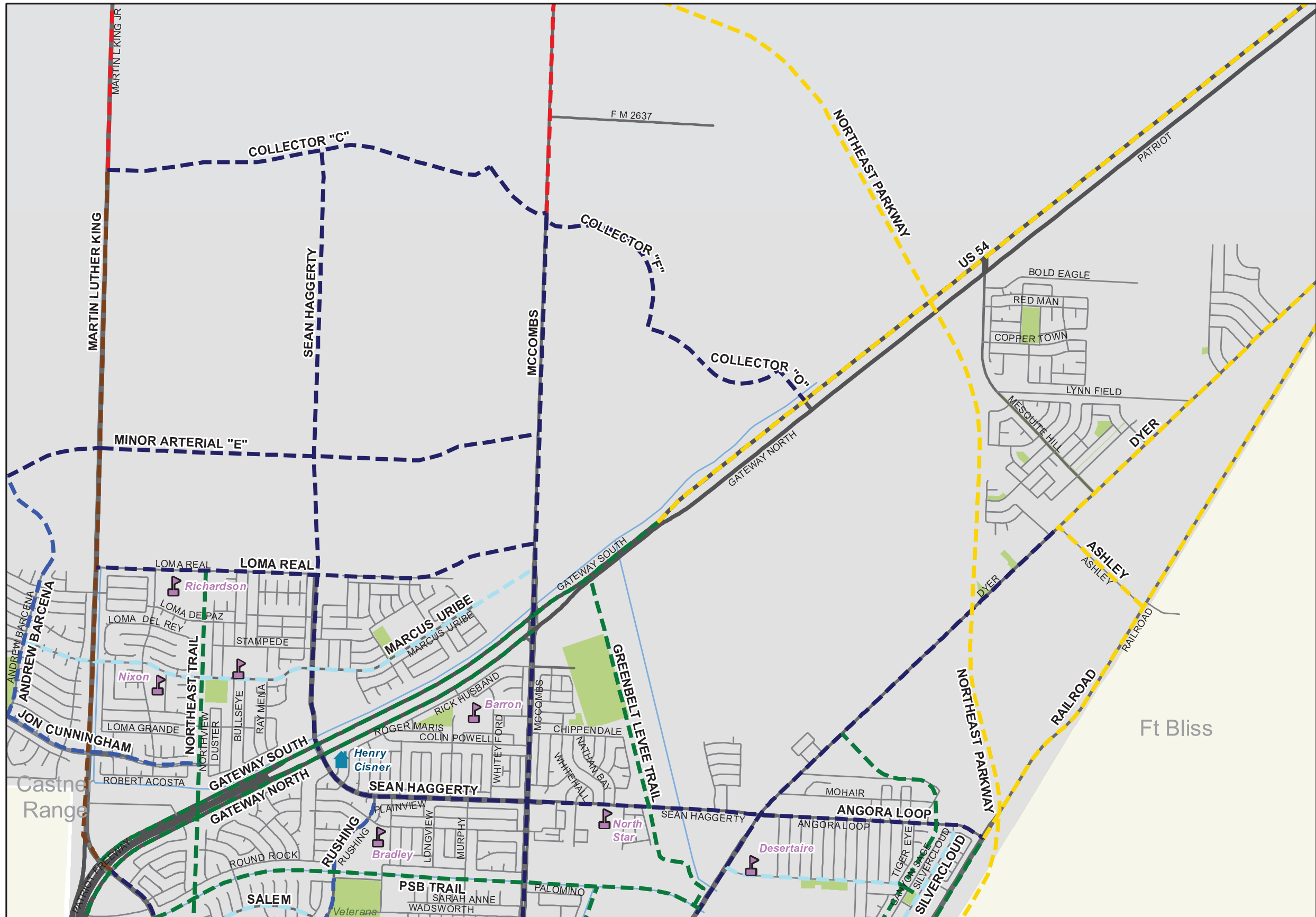
C2

Bicycle Facilities

- Existing**
- Shared Lane Markings
 - Shoulder Bikeway
 - Bike Lane
 - Buffered Bike Lane
 - Shared Use Path
- Proposed**
- Signed Shared Roadway
 - Shared Lane Markings
 - Bicycle Boulevard
 - Shoulder Bikeway
 - Bike Lane
 - Buffered Bike Lane
 - Protected Bike Lane / Cycle Track
 - Two-Way Cycle Track
 - Shared Use Path
 - Further Study Needed
- SunCycle Bike Share Station**
- Existing
 - Planned

A1	A2			
B1	B2	B3	B4	
C1	C2	C3	C4	
D1	D2	D3		
E1	E2	E3	E4	
F1	F2	F3	F4	F5
	G2	G3	G4	G5
		H3	H4	H5
		I3	I4	





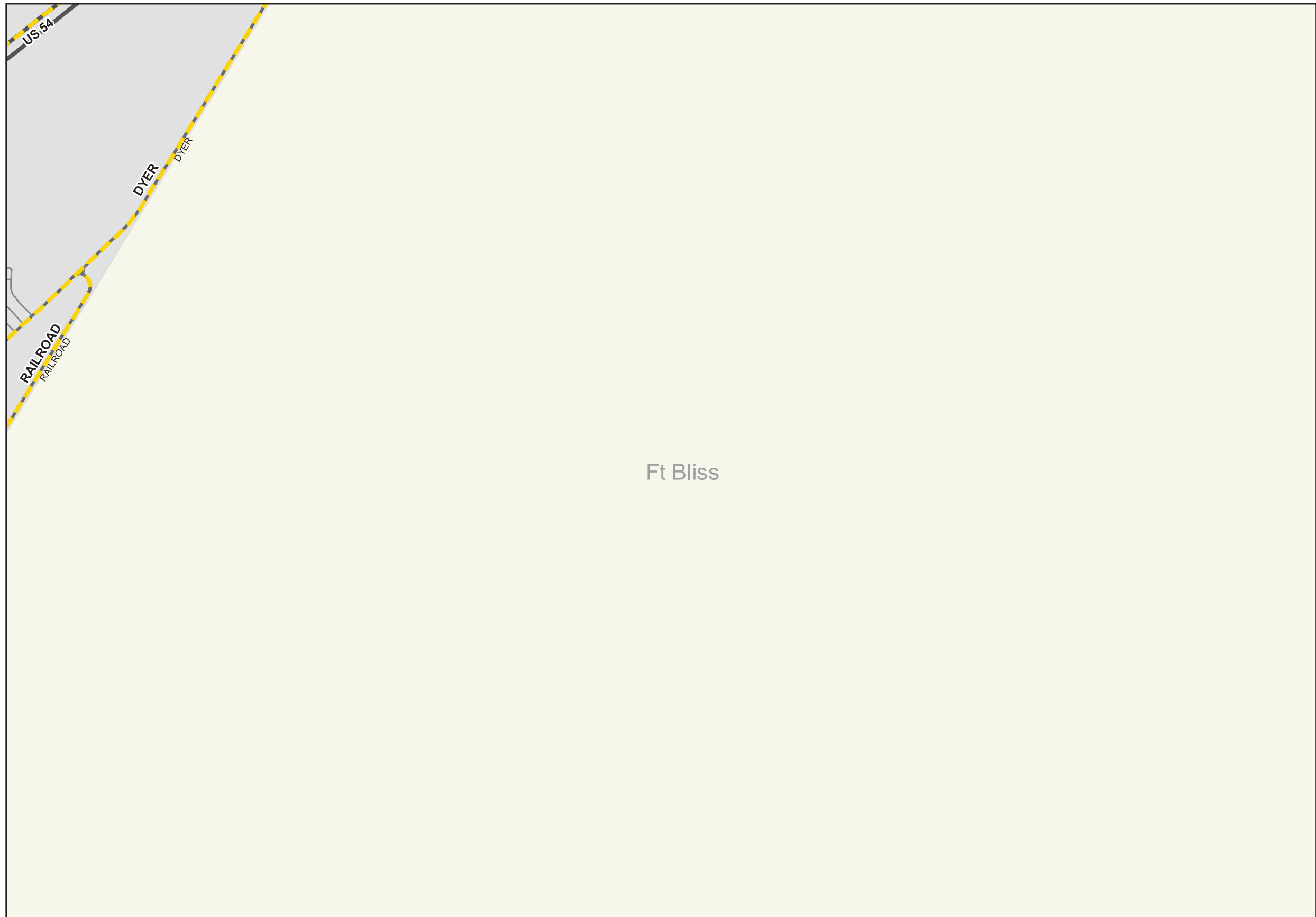
C3

Bicycle Facilities

- Existing**
- Shared Lane Markings
 - Shoulder Bikeway
 - Bike Lane
 - Buffered Bike Lane
 - Shared Use Path
- Proposed**
- - - Signed Shared Roadway
 - - - Shared Lane Markings
 - - - Bicycle Boulevard
 - - - Shoulder Bikeway
 - - - Bike Lane
 - - - Buffered Bike Lane
 - - - Protected Bike Lane / Cycle Track
 - - - Two-Way Cycle Track
 - - - Shared Use Path
 - - - Further Study Needed
- SunCycle Bike Share Station**
- ★ Existing
 - ★ Planned

A1	A2			
B1	B2	B3	B4	
C1	C2	C3	C4	
D1	D2	D3		
E1	E2	E3	E4	
F1	F2	F3	F4	F5
	G2	G3	G4	G5
		H3	H4	H5
		I3	I4	





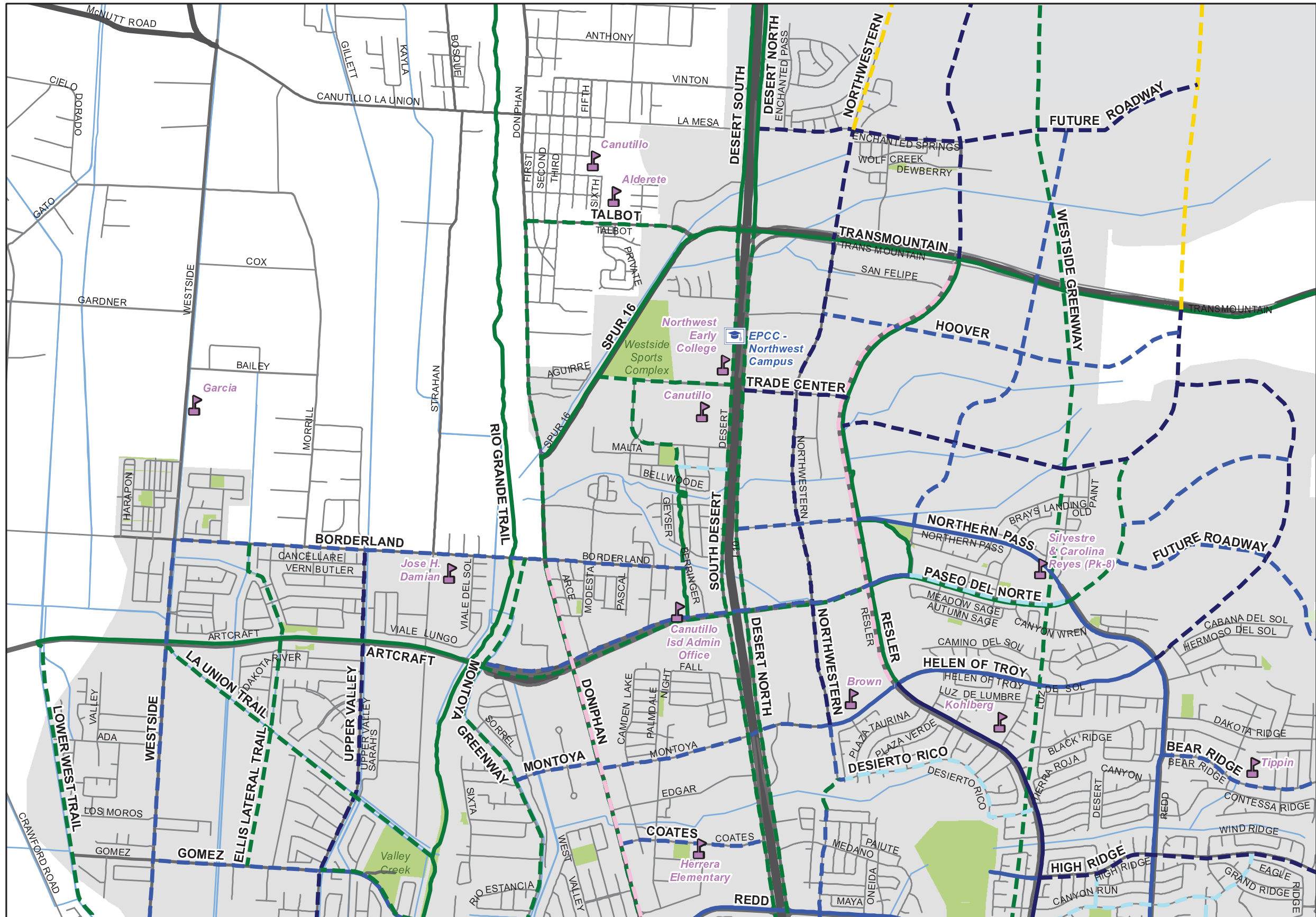
C4

Bicycle Facilities

- Existing**
- Shared Lane Markings
 - Shoulder Bikeway
 - Bike Lane
 - Buffered Bike Lane
 - Shared Use Path
- Proposed**
- Signed Shared Roadway
 - Shared Lane Markings
 - Bicycle Boulevard
 - Shoulder Bikeway
 - Bike Lane
 - Buffered Bike Lane
 - Protected Bike Lane / Cycle Track
 - Two-Way Cycle Track
 - Shared Use Path
 - Further Study Needed
- SunCycle Bike Share Station**
- Existing
 - Planned

A1	A2			
B1	B2	B3	B4	
C1	C2	C3	C4	
D1	D2	D3		
E1	E2	E3	E4	
F1	F2	F3	F4	F5
	G2	G3	G4	G5
		H3	H4	H5
		I3	I4	





D1

Bicycle Facilities

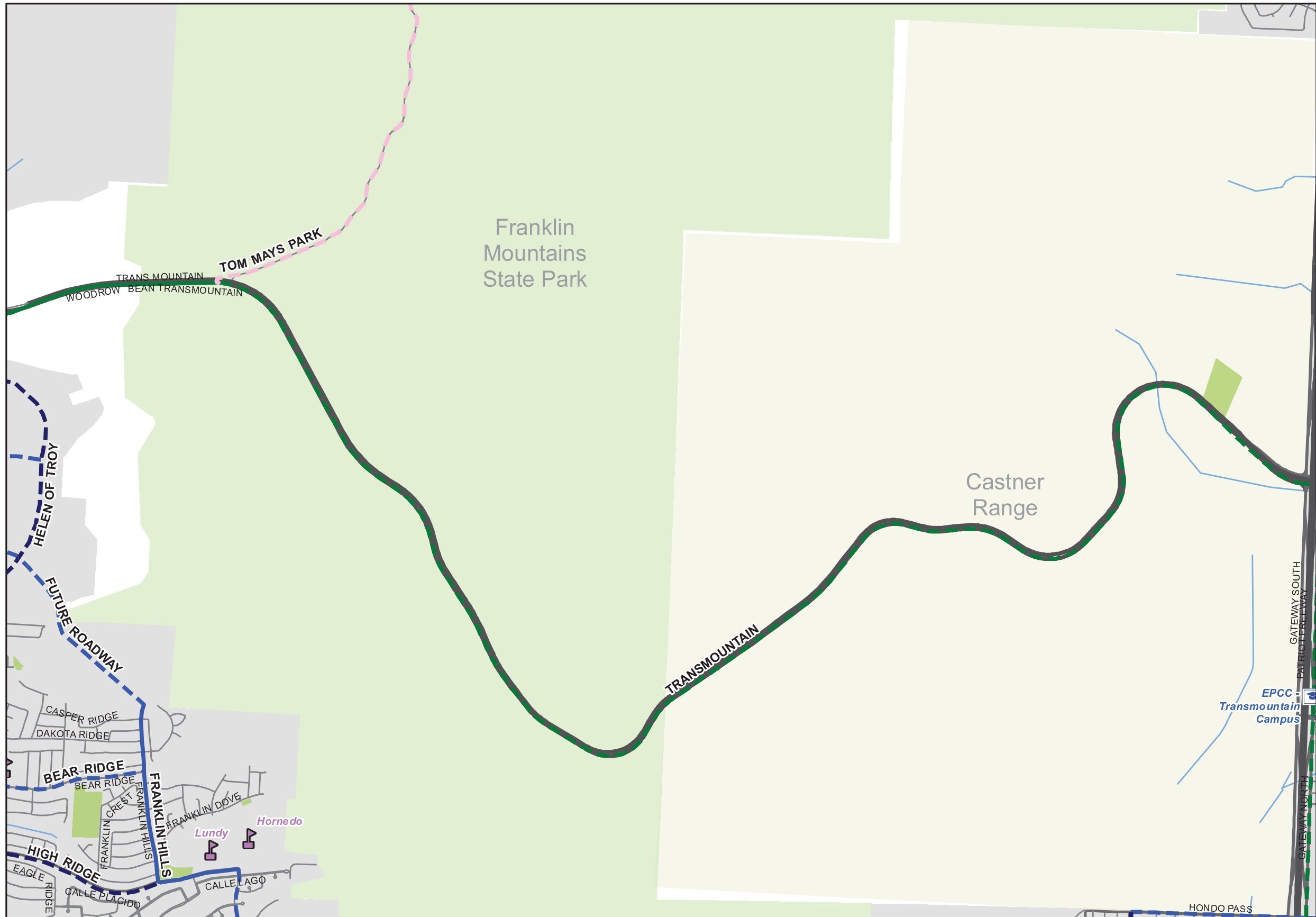
- Existing**
- Shared Lane Markings
 - Shoulder Bikeway
 - Bike Lane
 - Buffered Bike Lane
 - Shared Use Path

- Proposed**
- Signed Shared Roadway
 - Shared Lane Markings
 - Bicycle Boulevard
 - Shoulder Bikeway
 - Bike Lane
 - Buffered Bike Lane
 - Protected Bike Lane / Cycle Track
 - Two-Way Cycle Track
 - Shared Use Path
 - Further Study Needed

- SunCycle Bike Share Station**
- ★ Existing
 - ★ Planned

A1	A2			
B1	B2	B3	B4	
C1	C2	C3	C4	
D1	D2	D3		
E1	E2	E3	E4	
F1	F2	F3	F4	F5
	G2	G3	G4	G5
		H3	H4	H5
		I3	I4	





D2

Bicycle Facilities

Existing

- Shared Lane Markings
- Shoulder Bikeway
- Bike Lane
- Buffered Bike Lane
- Shared Use Path

Proposed

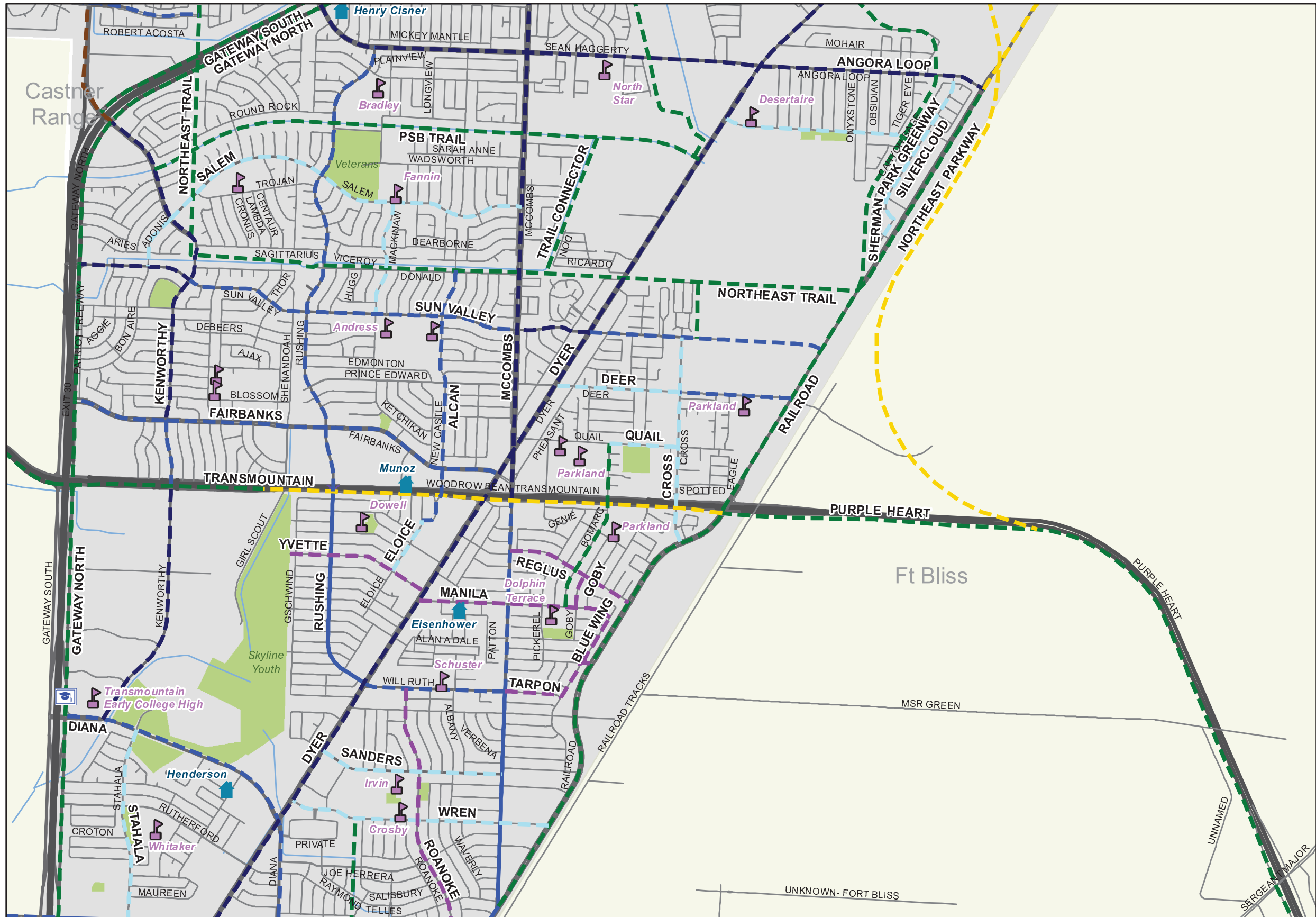
- Signed Shared Roadway
- Shared Lane Markings
- Bicycle Boulevard
- Shoulder Bikeway
- Bike Lane
- Buffered Bike Lane
- Protected Bike Lane / Cycle Track
- Two-Way Cycle Track
- Shared Use Path
- Further Study Needed

SunCycle Bike Share Station

- Existing
- Planned

A1	A2			
B1	B2	B3	B4	
C1	C2	C3	C4	
D1	D2	D3		
E1	E2	E3	E4	
F1	F2	F3	F4	F5
	G2	G3	G4	G5
		H3	H4	H5
		I3	I4	





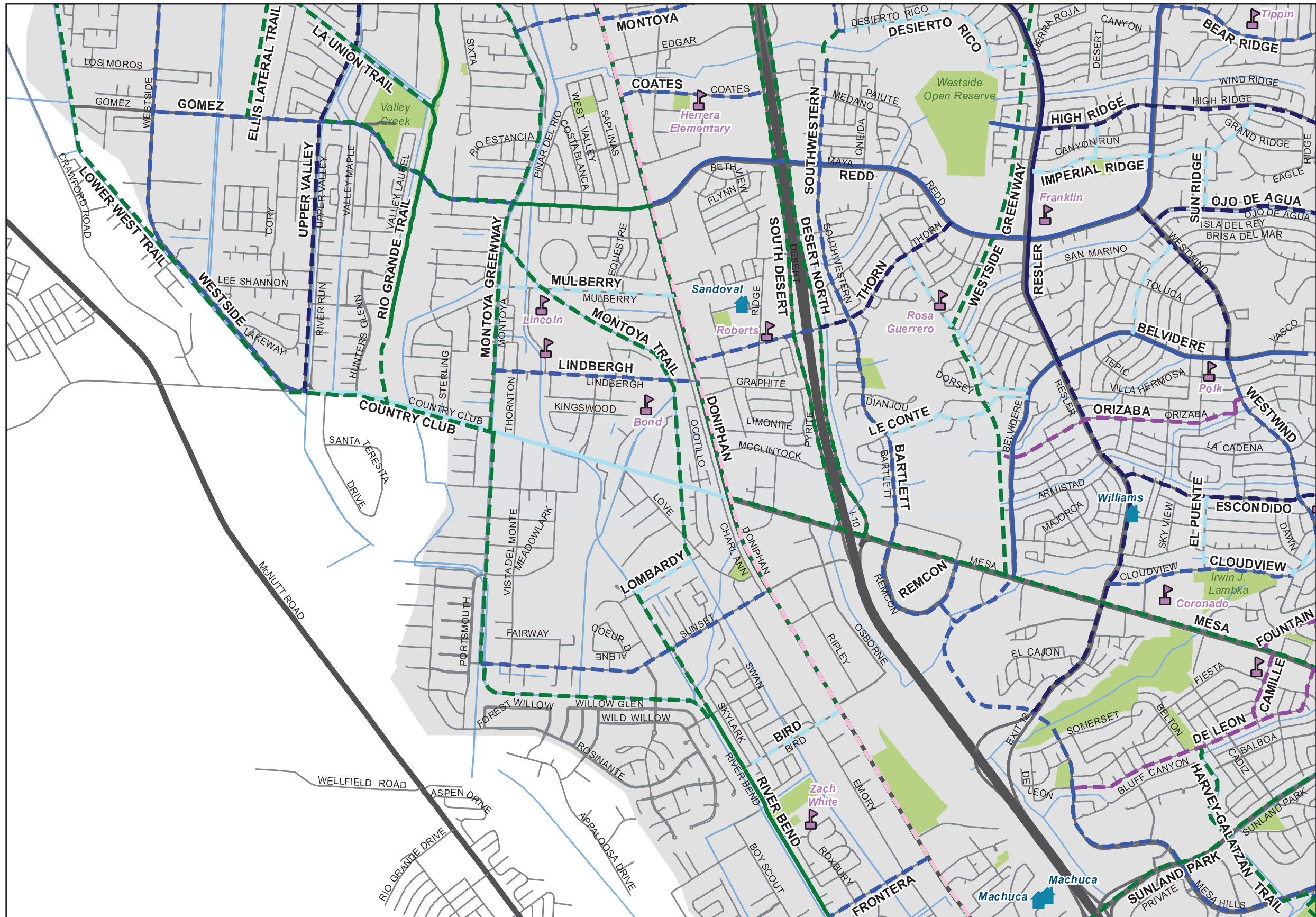
D3

Bicycle Facilities

- Existing**
- Shared Lane Markings
 - Shoulder Bikeway
 - Bike Lane
 - Buffered Bike Lane
 - Shared Use Path
- Proposed**
- - - Signed Shared Roadway
 - - - Shared Lane Markings
 - - - Bicycle Boulevard
 - - - Shoulder Bikeway
 - - - Bike Lane
 - - - Buffered Bike Lane
 - - - Protected Bike Lane / Cycle Track
 - - - Two-Way Cycle Track
 - - - Shared Use Path
 - - - Further Study Needed
- SunCycle Bike Share Station**
- ★ Existing
 - ★ Planned

A1	A2			
B1	B2	B3	B4	
C1	C2	C3	C4	
D1	D2	D3		
E1	E2	E3	E4	
F1	F2	F3	F4	F5
	G2	G3	G4	G5
		H3	H4	H5
		I3	I4	





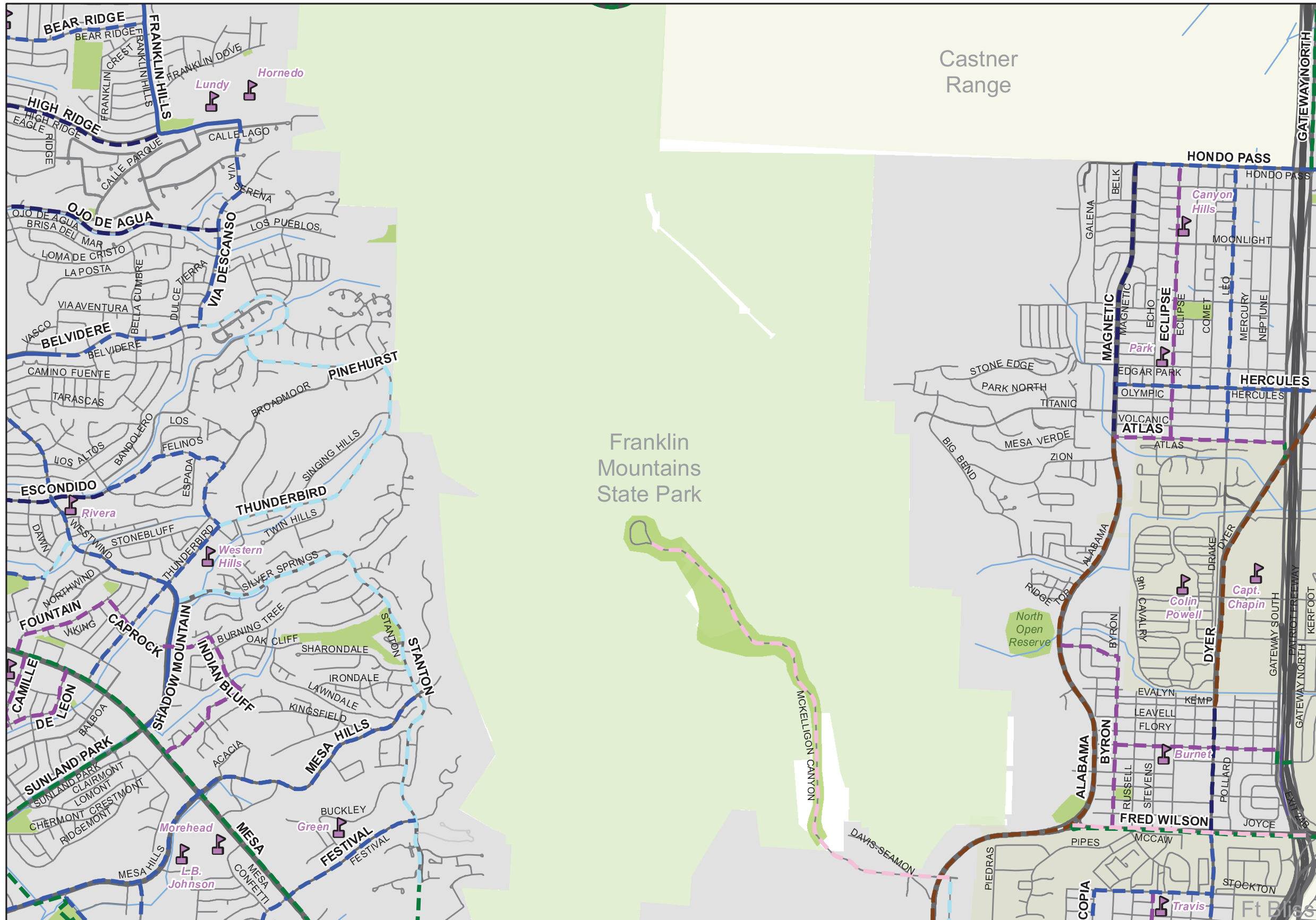
E1

Bicycle Facilities

- Existing**
- Shared Lane Markings
 - Shoulder Bikeway
 - Bike Lane
 - Buffered Bike Lane
 - Shared Use Path
- Proposed**
- Signed Shared Roadway
 - Shared Lane Markings
 - Bicycle Boulevard
 - Shoulder Bikeway
 - Bike Lane
 - Buffered Bike Lane
 - Protected Bike Lane / Cycle Track
 - Two-Way Cycle Track
 - Shared Use Path
 - Further Study Needed
- SunCycle Bike Share Station**
- Existing
 - Planned

A1	A2			
B1	B2	B3	B4	
C1	C2	C3	C4	
D1	D2	D3		
E1	E2	E3	E4	
F1	F2	F3	F4	F5
	G2	G3	G4	G5
		H3	H4	H5
		I3	I4	





E2

Bicycle Facilities

Existing

- Shared Lane Markings
- Shoulder Bikeway
- Bike Lane
- Buffered Bike Lane
- Shared Use Path

Proposed

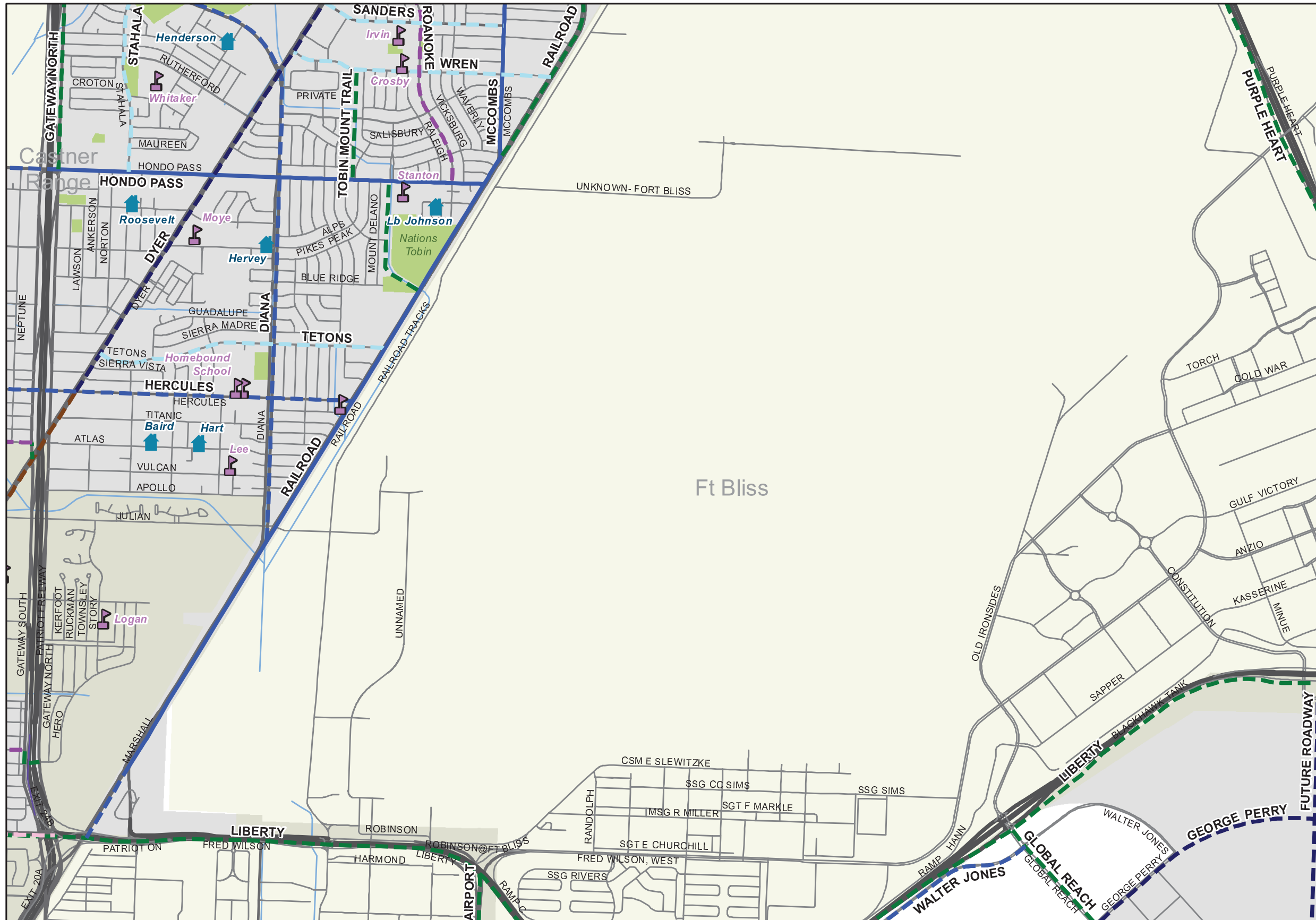
- Signed Shared Roadway
- Shared Lane Markings
- Bicycle Boulevard
- Shoulder Bikeway
- Bike Lane
- Buffered Bike Lane
- Protected Bike Lane / Cycle Track
- Two-Way Cycle Track
- Shared Use Path
- Further Study Needed

SunCycle Bike Share Station

- Existing
- Planned

A1	A2			
B1	B2	B3	B4	
C1	C2	C3	C4	
D1	D2	D3		
E1	E2	E3	E4	
F1	F2	F3	F4	F5
	G2	G3	G4	G5
		H3	H4	H5
		I3	I4	





E3

Bicycle Facilities

Existing

- Shared Lane Markings
- Shoulder Bikeway
- Bike Lane
- Buffered Bike Lane
- Shared Use Path

Proposed

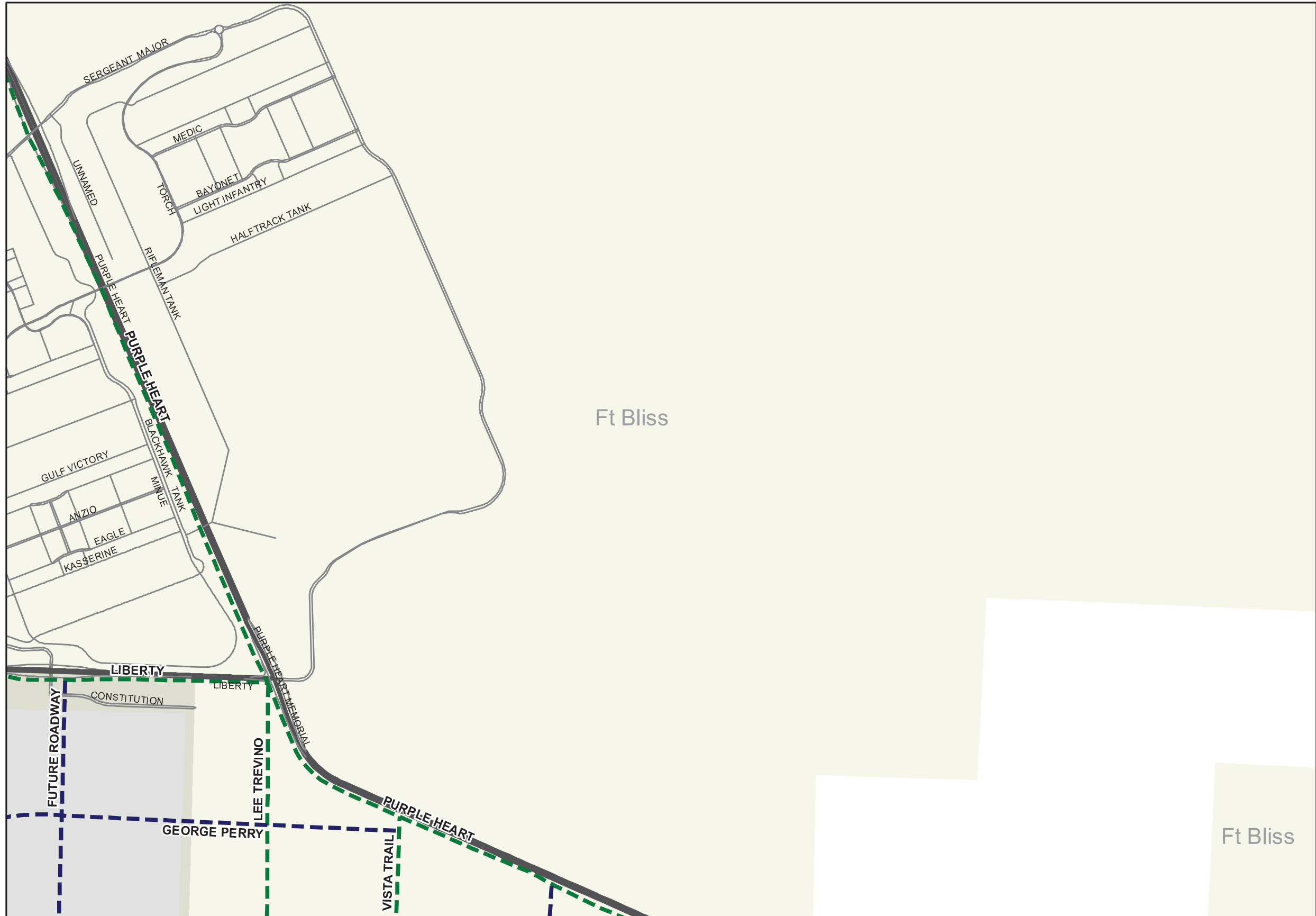
- - - Signed Shared Roadway
- - - Shared Lane Markings
- - - Bicycle Boulevard
- - - Shoulder Bikeway
- - - Bike Lane
- - - Buffered Bike Lane
- - - Protected Bike Lane / Cycle Track
- - - Two-Way Cycle Track
- - - Shared Use Path
- - - Further Study Needed

SunCycle Bike Share Station

- ★ Existing
- ★ Planned

A1	A2			
B1	B2	B3	B4	
C1	C2	C3	C4	
D1	D2	D3		
E1	E2	E3	E4	
F1	F2	F3	F4	F5
	G2	G3	G4	G5
		H3	H4	H5
		I3	I4	





E4

Bicycle Facilities

- Existing**
- Shared Lane Markings
 - Shoulder Bikeway
 - Bike Lane
 - Buffered Bike Lane
 - Shared Use Path
- Proposed**
- Signed Shared Roadway
 - Shared Lane Markings
 - Bicycle Boulevard
 - Shoulder Bikeway
 - Bike Lane
 - Buffered Bike Lane
 - Protected Bike Lane / Cycle Track
 - Two-Way Cycle Track
 - Shared Use Path
 - Further Study Needed
- SunCycle Bike Share Station**
- Existing
 - Planned

A1	A2			
B1	B2	B3	B4	
C1	C2	C3	C4	
D1	D2	D3		
E1	E2	E3	E4	
F1	F2	F3	F4	F5
	G2	G3	G4	G5
		H3	H4	H5
		I3	I4	





F1

Bicycle Facilities

Existing

- Shared Lane Markings
- Shoulder Bikeway
- Bike Lane
- Buffered Bike Lane
- Shared Use Path

Proposed

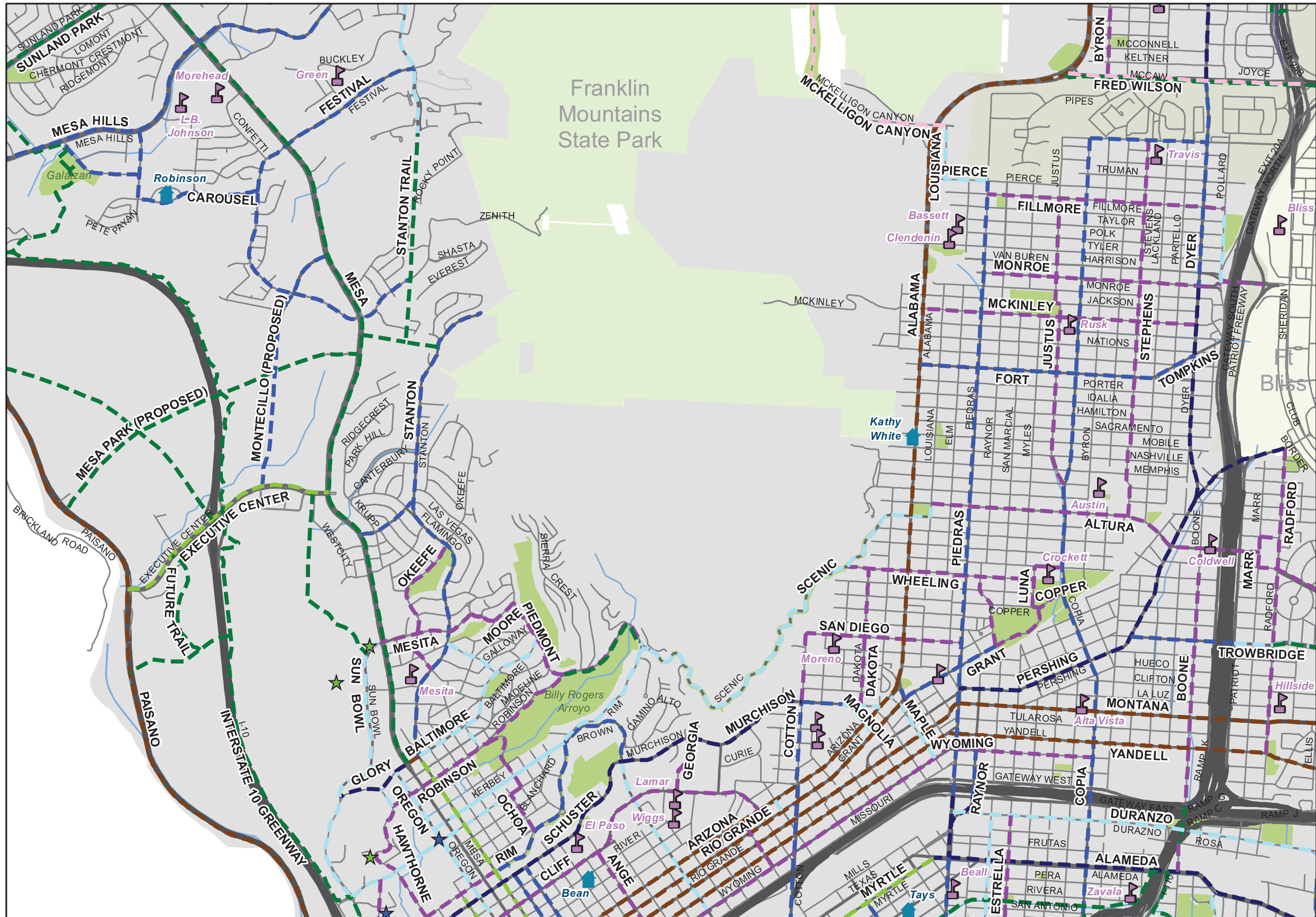
- Signed Shared Roadway
- Shared Lane Markings
- Bicycle Boulevard
- Shoulder Bikeway
- Bike Lane
- Buffered Bike Lane
- Protected Bike Lane / Cycle Track
- Two-Way Cycle Track
- Shared Use Path
- Further Study Needed

SunCycle Bike Share Station

- Existing
- Planned

A1	A2			
B1	B2	B3	B4	
C1	C2	C3	C4	
D1	D2	D3		
E1	E2	E3	E4	
F1	F2	F3	F4	F5
	G2	G3	G4	G5
		H3	H4	H5
		I3	I4	





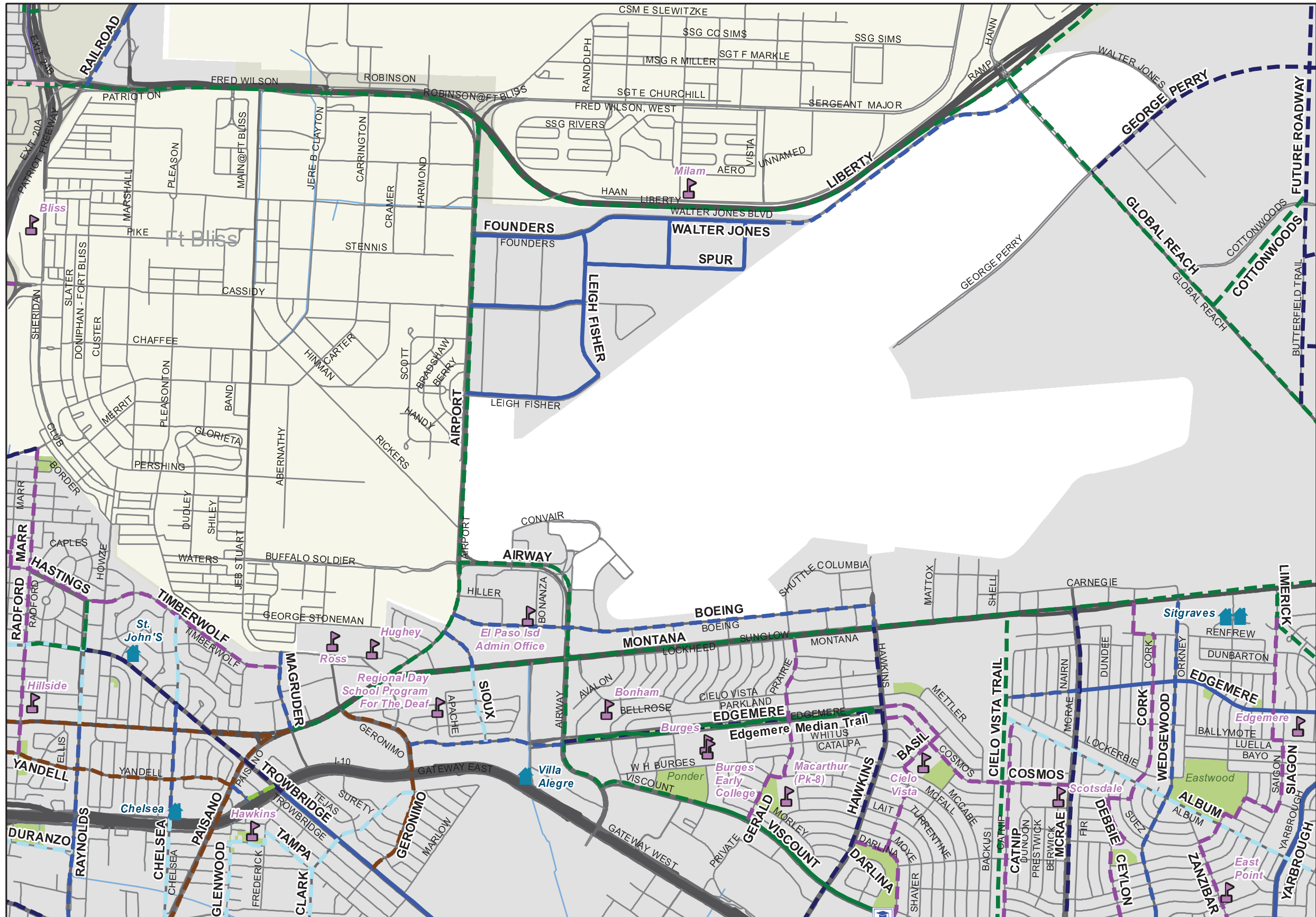
F2

Bicycle Facilities

- Existing**
- Shared Lane Markings
 - Shoulder Bikeway
 - Bike Lane
 - Buffered Bike Lane
 - Shared Use Path
- Proposed**
- Signed Shared Roadway
 - Shared Lane Markings
 - Bicycle Boulevard
 - Shoulder Bikeway
 - Bike Lane
 - Buffered Bike Lane
 - Protected Bike Lane / Cycle Track
 - Two-Way Cycle Track
 - Shared Use Path
 - Further Study Needed
- SunCycle Bike Share Station**
- ★ Existing
 - ★ Planned

A1	A2				
B1	B2	B3	B4		
C1	C2	C3	C4		
D1	D2	D3			
E1	E2	E3	E4		
F1	F2	F3	F4	F5	
		G2	G3	G4	G5
			H3	H4	H5
				I3	I4





F3

Bicycle Facilities

Existing

- Shared Lane Markings
- Shoulder Bikeway
- Bike Lane
- Buffered Bike Lane
- Shared Use Path

Proposed

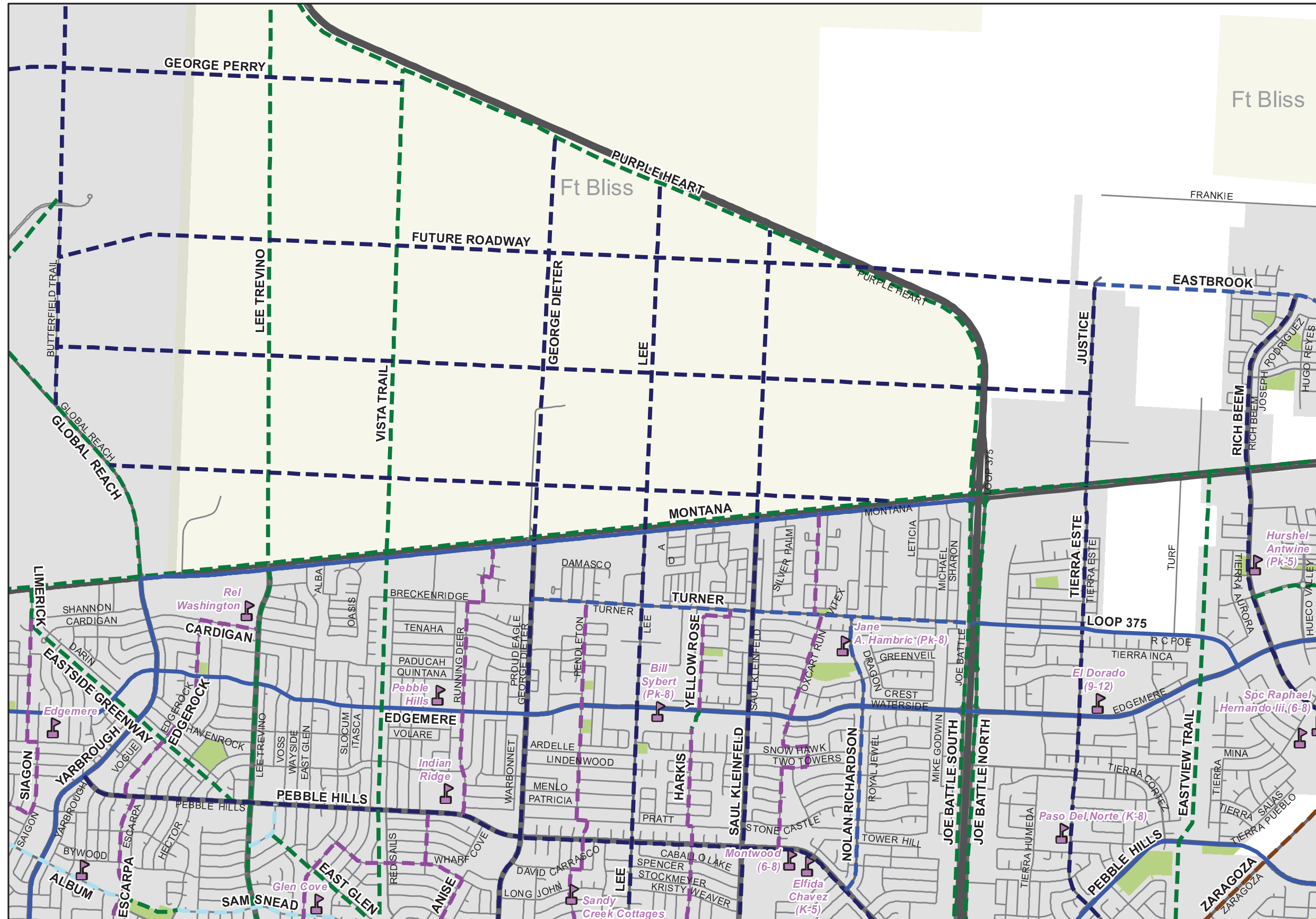
- Signed Shared Roadway
- Shared Lane Markings
- Bicycle Boulevard
- Shoulder Bikeway
- Bike Lane
- Buffered Bike Lane
- Protected Bike Lane / Cycle Track
- Two-Way Cycle Track
- Shared Use Path
- Further Study Needed

SunCycle Bike Share Station

- Existing
- Planned

A1	A2			
B1	B2	B3	B4	
C1	C2	C3	C4	
D1	D2	D3		
E1	E2	E3	E4	
F1	F2	F3	F4	F5
	G2	G3	G4	G5
		H3	H4	H5
		I3	I4	





F4

Bicycle Facilities

Existing

- Shared Lane Markings
- Shoulder Bikeway
- Bike Lane
- Buffered Bike Lane
- Shared Use Path

Proposed

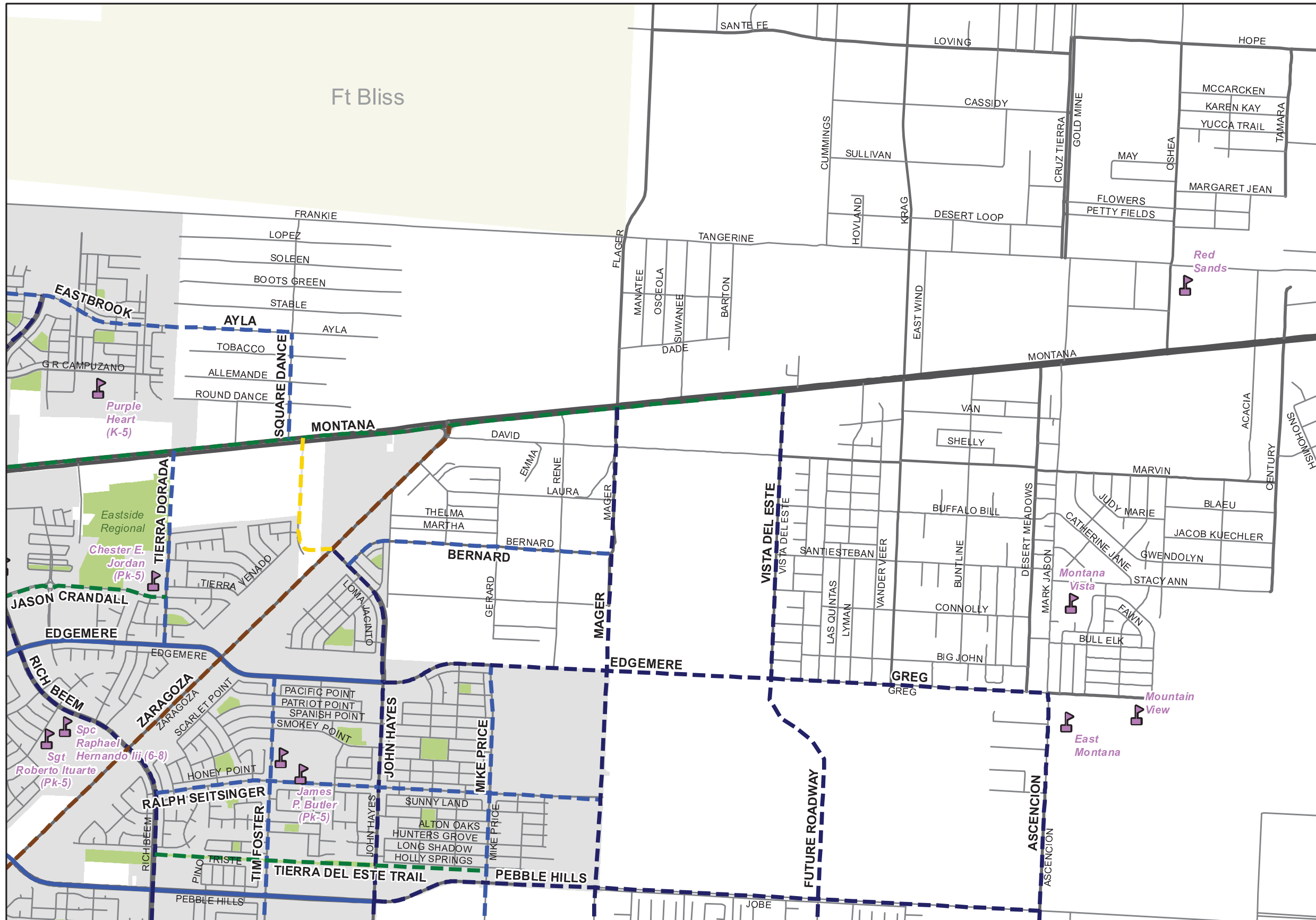
- Signed Shared Roadway
- Shared Lane Markings
- Bicycle Boulevard
- Shoulder Bikeway
- Bike Lane
- Buffered Bike Lane
- Protected Bike Lane / Cycle Track
- Two-Way Cycle Track
- Shared Use Path
- Further Study Needed

SunCycle Bike Share Station

- Existing
- Planned

A1	A2			
B1	B2	B3	B4	
C1	C2	C3	C4	
D1	D2	D3		
E1	E2	E3	E4	
F1	F2	F3	F4	F5
	G2	G3	G4	G5
		H3	H4	H5
		I3	I4	





F5

Bicycle Facilities

Existing

- Shared Lane Markings
- Shoulder Bikeway
- Bike Lane
- Buffered Bike Lane
- Shared Use Path

Proposed

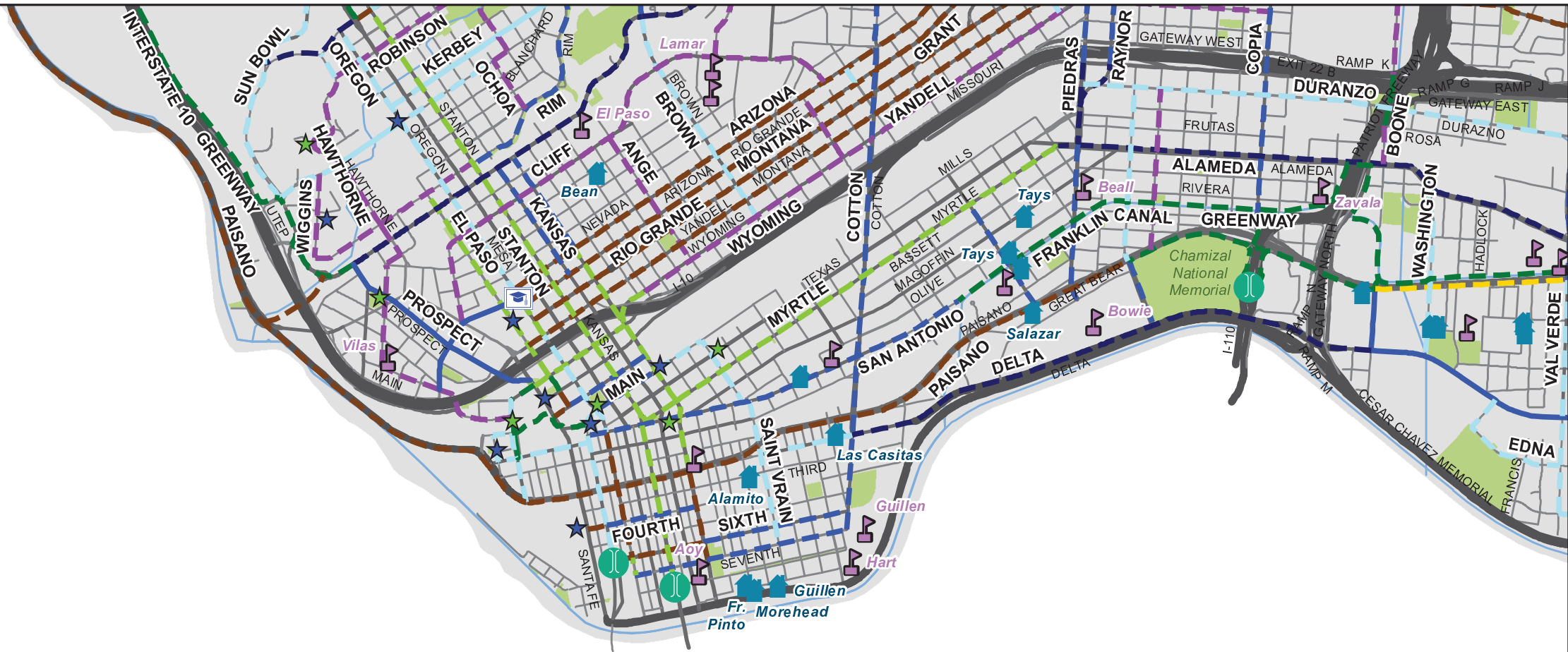
- Signed Shared Roadway
- Shared Lane Markings
- Bicycle Boulevard
- Shoulder Bikeway
- Bike Lane
- Buffered Bike Lane
- Protected Bike Lane / Cycle Track
- Two-Way Cycle Track
- Shared Use Path
- Further Study Needed

SunCycle Bike Share Station

- Existing
- Planned

A1	A2			
B1	B2	B3	B4	
C1	C2	C3	C4	
D1	D2	D3		
E1	E2	E3	E4	
F1	F2	F3	F4	F5
	G2	G3	G4	G5
		H3	H4	H5
		I3	I4	





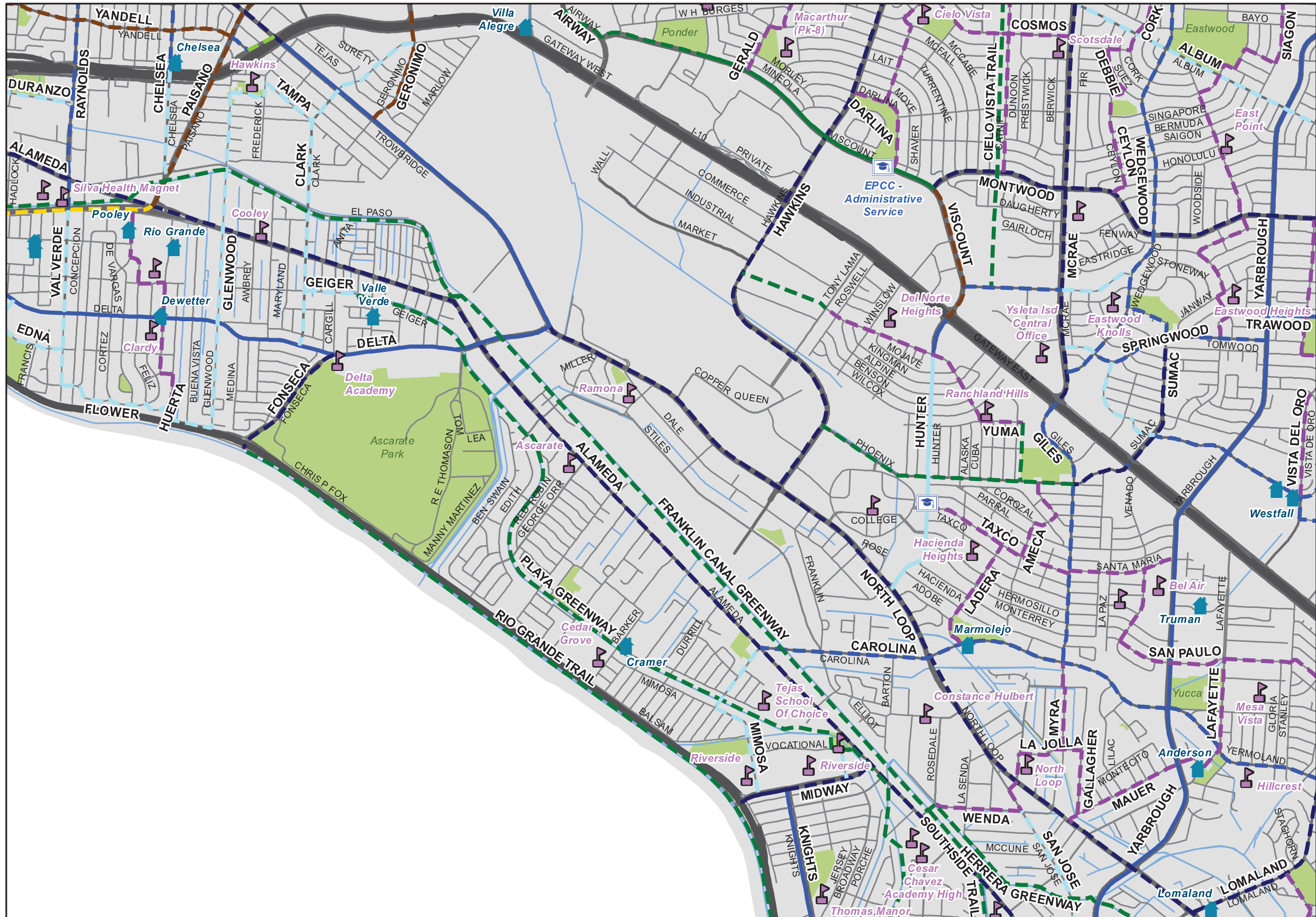
G2

Bicycle Facilities

- Existing**
- Shared Lane Markings
 - Shoulder Bikeway
 - Bike Lane
 - Buffered Bike Lane
 - Shared Use Path
- Proposed**
- Signed Shared Roadway
 - Shared Lane Markings
 - Bicycle Boulevard
 - Shoulder Bikeway
 - Bike Lane
 - Buffered Bike Lane
 - Protected Bike Lane / Cycle Track
 - Two-Way Cycle Track
 - Shared Use Path
 - Further Study Needed
- SunCycle Bike Share Station**
- Existing
 - Planned

A1	A2			
B1	B2	B3	B4	
C1	C2	C3	C4	
D1	D2	D3		
E1	E2	E3	E4	
F1	F2	F3	F4	F5
	G2	G3	G4	G5
		H3	H4	H5
		I3	I4	





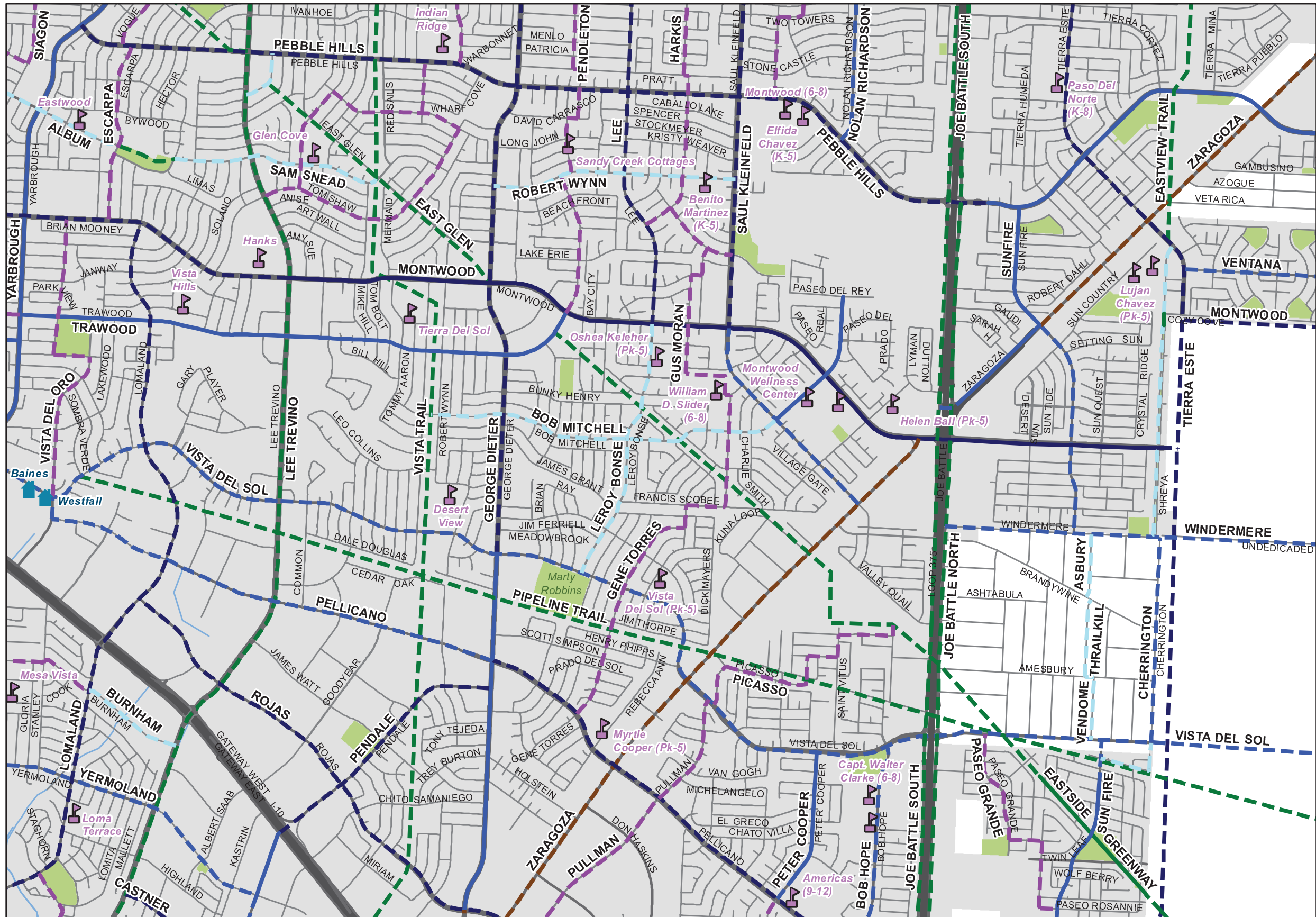
G3

Bicycle Facilities

- Existing**
- Shared Lane Markings
 - Shoulder Bikeway
 - Bike Lane
 - Buffered Bike Lane
 - Shared Use Path
- Proposed**
- Signed Shared Roadway
 - Shared Lane Markings
 - Bicycle Boulevard
 - Shoulder Bikeway
 - Bike Lane
 - Buffered Bike Lane
 - Protected Bike Lane / Cycle Track
 - Two-Way Cycle Track
 - Shared Use Path
 - Further Study Needed
- SunCycle Bike Share Station**
- Existing
 - Planned

A1	A2			
B1	B2	B3	B4	
C1	C2	C3	C4	
D1	D2	D3		
E1	E2	E3	E4	
F1	F2	F3	F4	F5
	G2	G3	G4	G5
		H3	H4	H5
		I3	I4	





G4

Bicycle Facilities

Existing

- Shared Lane Markings
- Shoulder Bikeway
- Bike Lane
- Buffered Bike Lane
- Shared Use Path


Proposed

- Signed Shared Roadway
- Shared Lane Markings
- Bicycle Boulevard
- Shoulder Bikeway
- Bike Lane
- Buffered Bike Lane
- Protected Bike Lane / Cycle Track
- Two-Way Cycle Track
- Shared Use Path
- Further Study Needed

SunCycle Bike Share Station

- Existing
- Planned

A1	A2			
B1	B2	B3	B4	
C1	C2	C3	C4	
D1	D2	D3		
E1	E2	E3	E4	
F1	F2	F3	F4	F5
	G2	G3	G4	G5
		H3	H4	H5
		I3	I4	





G5

Bicycle Facilities

- Existing**
- Shared Lane Markings
 - Shoulder Bikeway
 - Bike Lane
 - Buffered Bike Lane
 - Shared Use Path
- Proposed**
- Signed Shared Roadway
 - Shared Lane Markings
 - Bicycle Boulevard
 - Shoulder Bikeway
 - Bike Lane
 - Buffered Bike Lane
 - Protected Bike Lane / Cycle Track
 - Two-Way Cycle Track
 - Shared Use Path
 - Further Study Needed
- SunCycle Bike Share Station**
- Existing
 - Planned






A1	A2			
B1	B2	B3	B4	
C1	C2	C3	C4	
D1	D2	D3		
E1	E2	E3	E4	
F1	F2	F3	F4	F5
	G2	G3	G4	G5
		H3	H4	H5
		I3	I4	













H3

Bicycle Facilities



Existing

-  Shared Lane Markings
-  Shoulder Bikeway
-  Bike Lane
-  Buffered Bike Lane
-  Shared Use Path

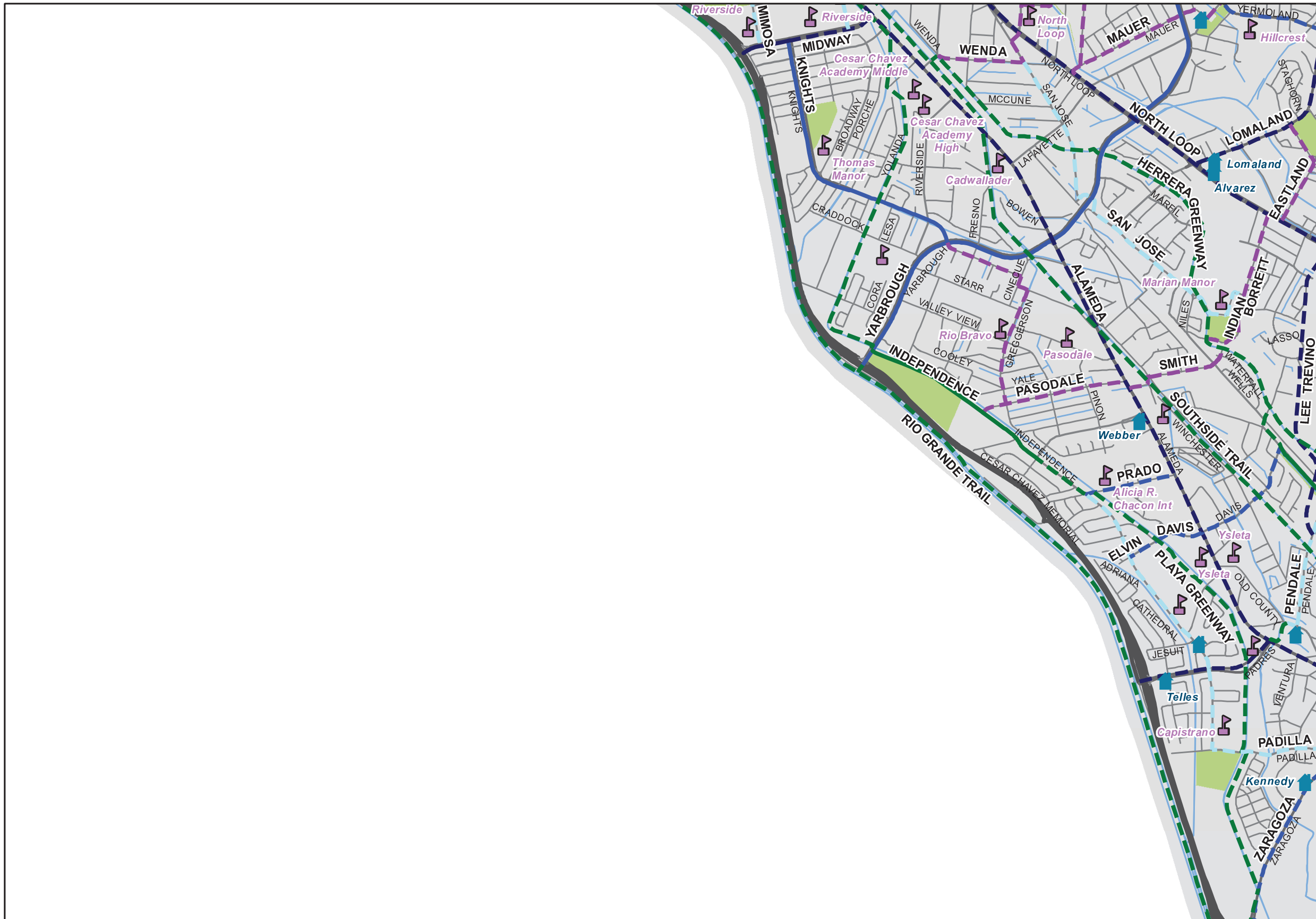
Proposed

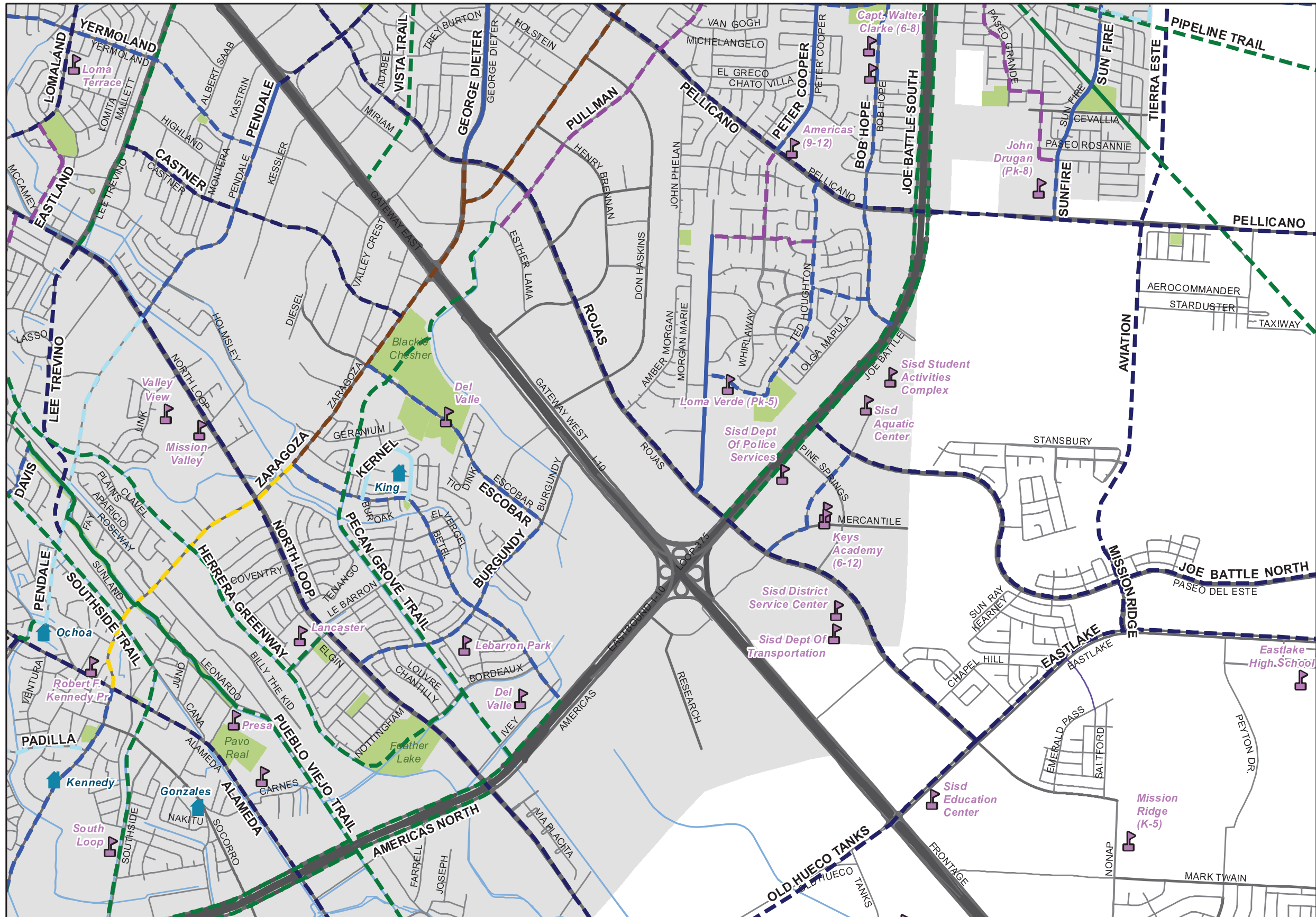
-  Signed Shared Roadway
-  Shared Lane Markings
-  Bicycle Boulevard
-  Shoulder Bikeway
-  Bike Lane
-  Buffered Bike Lane
-  Protected Bike Lane / Cycle Track
-  Two-Way Cycle Track
-  Shared Use Path
-  Further Study Needed

SunCycle Bike Share Station

-  Existing
-  Planned

A1	A2			
B1	B2	B3	B4	
C1	C2	C3	C4	
D1	D2	D3		
E1	E2	E3	E4	
F1	F2	F3	F4	F5
	G2	G3	G4	G5
		H3	H4	H5
		I3	I4	





H4

Bicycle Facilities

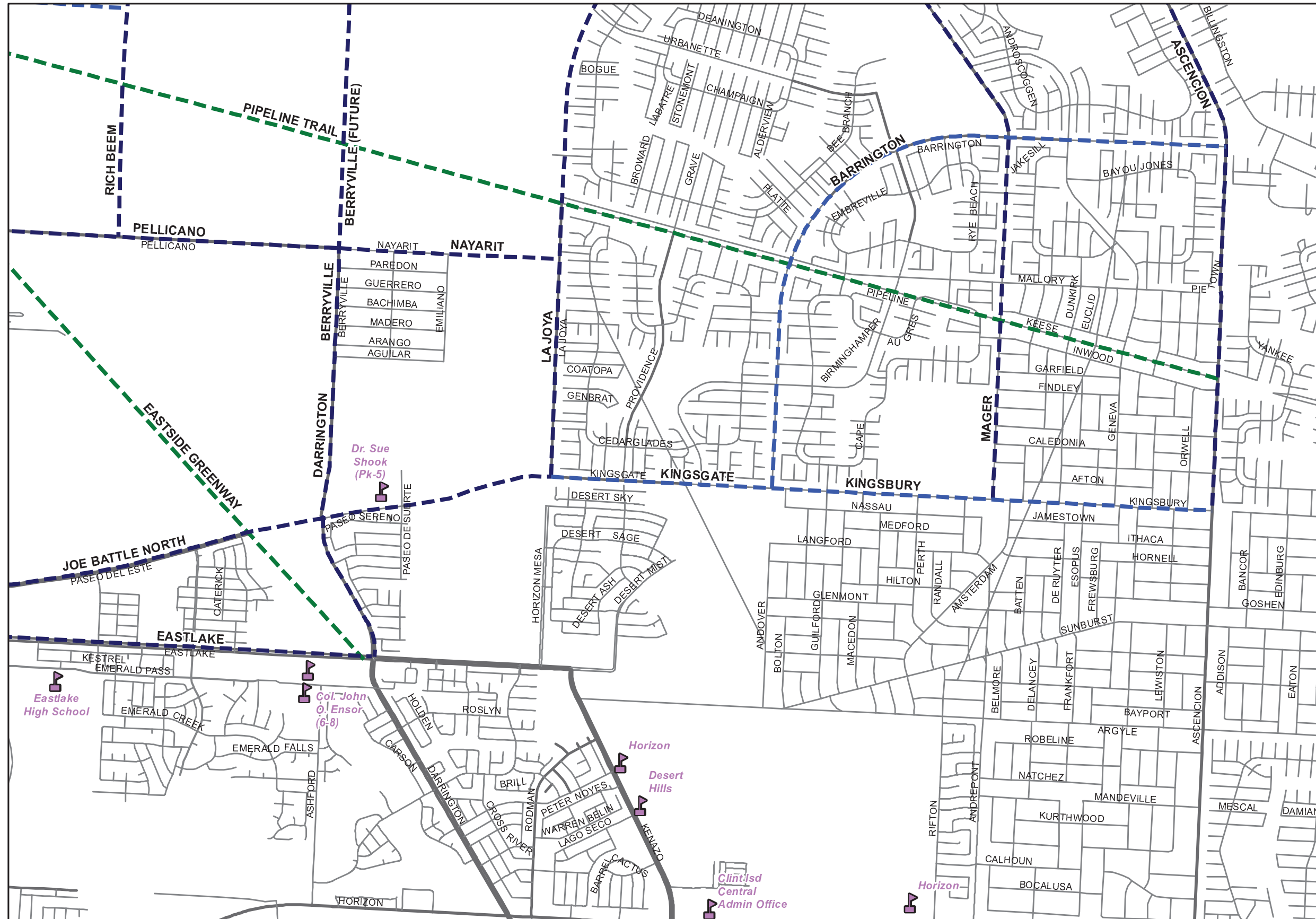
- Existing**
- Shared Lane Markings
 - Shoulder Bikeway
 - Bike Lane
 - Buffered Bike Lane
 - Shared Use Path

- Proposed**
- - - Signed Shared Roadway
 - - - Shared Lane Markings
 - - - Bicycle Boulevard
 - - - Shoulder Bikeway
 - - - Bike Lane
 - - - Buffered Bike Lane
 - - - Protected Bike Lane / Cycle Track
 - - - Two-Way Cycle Track
 - - - Shared Use Path
 - - - Further Study Needed

- SunCycle Bike Share Station**
- ★ Existing
 - ★ Planned

A1	A2			
B1	B2	B3	B4	
C1	C2	C3	C4	
D1	D2	D3		
E1	E2	E3	E4	
F1	F2	F3	F4	F5
	G2	G3	G4	G5
		H3	H4	H5
		I3	I4	





H5

Bicycle Facilities

Existing

- Shared Lane Markings
- Shoulder Bikeway
- Bike Lane
- Buffered Bike Lane
- Shared Use Path

Proposed

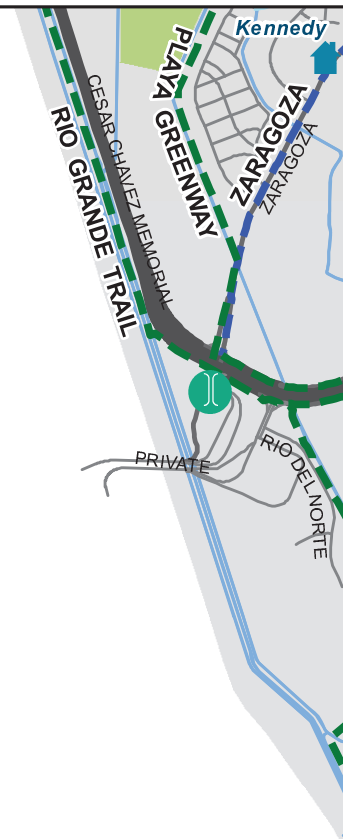
- Signed Shared Roadway
- Shared Lane Markings
- Bicycle Boulevard
- Shoulder Bikeway
- Bike Lane
- Buffered Bike Lane
- Protected Bike Lane / Cycle Track
- Two-Way Cycle Track
- Shared Use Path
- Further Study Needed

SunCycle Bike Share Station

- Existing
- Planned

A1	A2			
B1	B2	B3	B4	
C1	C2	C3	C4	
D1	D2	D3		
E1	E2	E3	E4	
F1	F2	F3	F4	F5
	G2	G3	G4	G5
		H3	H4	H5
		I3	I4	





I3

Bicycle Facilities

Existing

- Shared Lane Markings
- Shoulder Bikeway
- Bike Lane
- Buffered Bike Lane
- Shared Use Path

Proposed

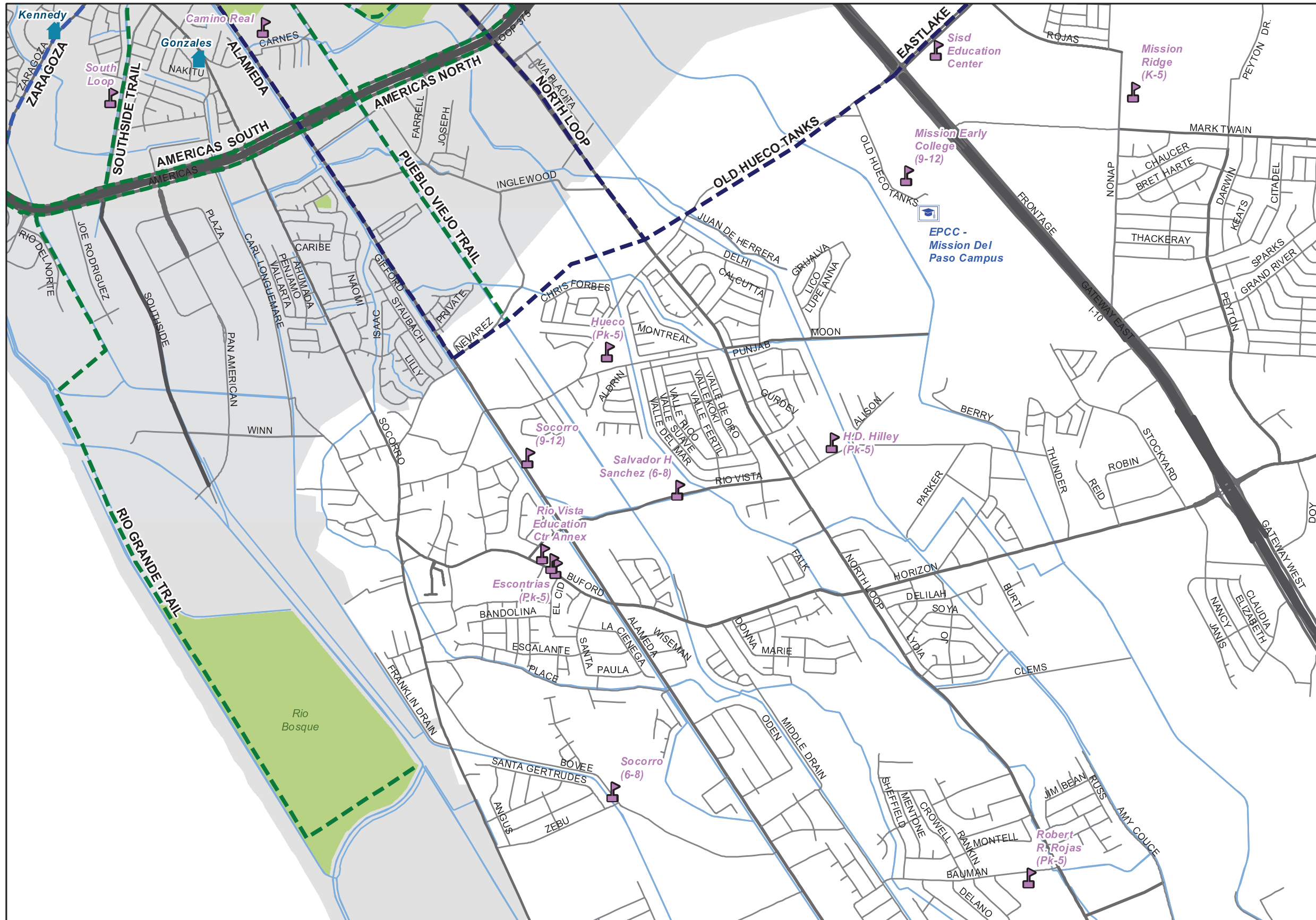
- Signed Shared Roadway
- Shared Lane Markings
- Bicycle Boulevard
- Shoulder Bikeway
- Bike Lane
- Buffered Bike Lane
- Protected Bike Lane / Cycle Track
- Two-Way Cycle Track
- Shared Use Path
- Further Study Needed

SunCycle Bike Share Station

- Existing
- Planned

A1	A2			
B1	B2	B3	B4	
C1	C2	C3	C4	
D1	D2	D3		
E1	E2	E3	E4	
F1	F2	F3	F4	F5
	G2	G3	G4	G5
		H3	H4	H5
		I3	I4	





14

Bicycle Facilities

Existing

- Shared Lane Markings
- Shoulder Bikeway
- Bike Lane
- Buffered Bike Lane
- Shared Use Path

Proposed

- Signed Shared Roadway
- Shared Lane Markings
- Bicycle Boulevard
- Shoulder Bikeway
- Bike Lane
- Buffered Bike Lane
- Protected Bike Lane / Cycle Track
- Two-Way Cycle Track
- Shared Use Path
- Further Study Needed

SunCycle Bike Share Station

- Existing
- Planned

A1	A2			
B1	B2	B3	B4	
C1	C2	C3	C4	
D1	D2	D3		
E1	E2	E3	E4	
F1	F2	F3	F4	F5
	G2	G3	G4	G5
		H3	H4	H5
		I3	I4	

